

**WATER WELL PLUGGING RECORD Form WWC-5P**

KSA 82a-1212 ID NO.

MW-13

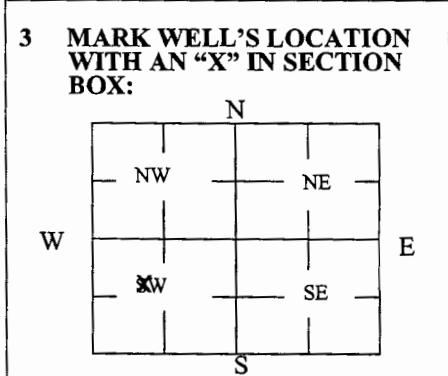
<b>1 LOCATION OF WATER WELL:</b> County: <u>Sedgwick</u>	Fraction <u>¼ SW ¼ NW ¼ SW ¼</u>	Section Number <u>29</u>	Township Number <u>T 27 S</u>	Range Number <u>1</u> <input checked="" type="checkbox"/> E <input type="checkbox"/> W
---	-------------------------------------	-----------------------------	----------------------------------	---

Street/Rural Address of Well Location; if unknown, distance & direction from nearest town or intersection: If at owner's address, check here  200 ft south of Walker St. on west side of Walnut St.

**Global Positioning Systems (GPS) information:**  
 Latitude: \_\_\_\_\_ (in decimal degrees)  
 Longitude: \_\_\_\_\_ (in decimal degrees)  
 Elevation: 1289.61 TOC  
 Horizontal Datum:  WGS84,  NAD83,  NAD27  
 Collection Method: \_\_\_\_\_

**2 WATER WELL OWNER:** Central Motor Pool  
 RR#, St. Address, Box #: 1015 Stillwell  
 City, State ZIP Code: Wichita, KS 67213

GPS unit (Make/Model: \_\_\_\_\_)  
 Digital Map/Photo,  Topographic Map,  Land Survey  
 Est. Accuracy:  < 3 m,  3-5 m,  5-15 m,  > 15 m



**4 DEPTH OF WELL** 18.32 ft.  
 WELL'S STATIC WATER LEVEL 12.11 ft.  
 WELL WAS USED AS:  
 Domestic  Public Water Supply  Dewatering  
 Irrigation  Oil Field Water Supply  Monitoring  
 Feedlot  Domestic (Lawn & Garden)  Injection Well  
 Industrial  Air Conditioning  Other \_\_\_\_\_  
 Was a chemical/bacteriological sample submitted to Department? Yes  No

**5 TYPE OF BLANK CASING USED:**

Steel  RMP (SR)  Wrought  Fiberglass  Other (Specify below) \_\_\_\_\_  
 PVC  ABS  Asbestos-Cement  Concrete Tile \_\_\_\_\_

Blank casing diameter 2 in. Was casing pulled? Yes  No  If yes, how much 3 ft  
 Casing height above or below land surface 36 in.

**6 GROUT PLUG MATERIAL:**  Neat cement  Cement grout  Bentonite  Other \_\_\_\_\_

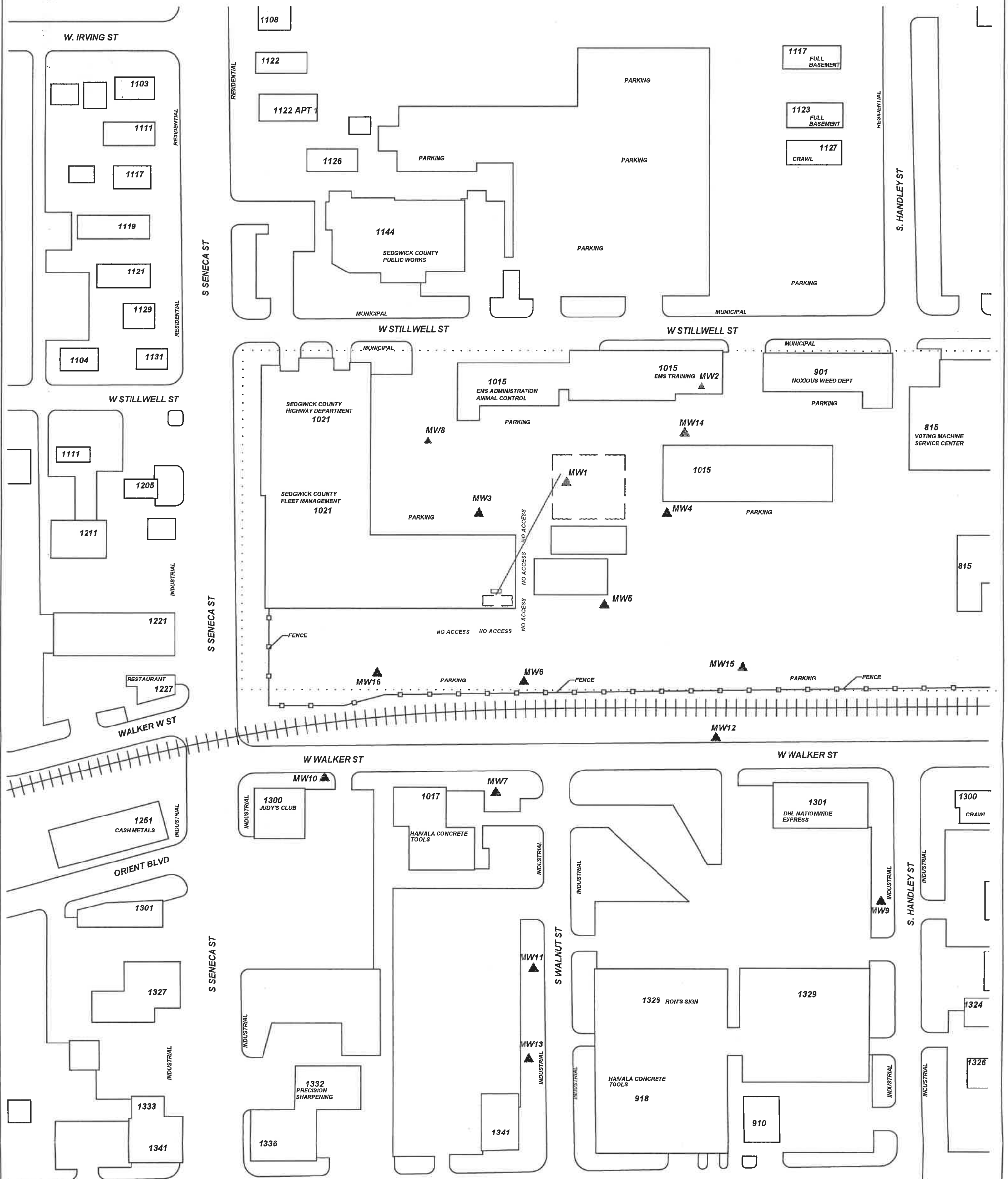
Grout Plug Intervals: From 3 ft. to 18.32 ft., From \_\_\_\_\_ ft. to \_\_\_\_\_ ft., From \_\_\_\_\_ ft. to \_\_\_\_\_ ft.

What is the nearest source of possible contamination:  
 Septic tank  Seepage pit  Fuel storage  Other (specify below) \_\_\_\_\_  
 Sewer lines  Pit privy  Fertilizer storage \_\_\_\_\_  
 Watertight sewer lines  Sewage lagoon  Insecticide storage \_\_\_\_\_  
 Lateral lines  Feedyard  Abandoned water well  Oil well/Gas well  Direction from well? North  
 Cess pool  Livestock pens  How many feet? 25


FROM	TO	PLUGGING MATERIALS	FROM	TO	PLUGGING MATERIALS
0	3	Compacted silt/clay			
3	18.32	Hydrated Bentonite chips			
					U2-087-00509

**7 CONTRACTOR'S OR LANDOWNER'S CERTIFICATION:** This water well was plugged under my jurisdiction and was completed on (mo/day/year) 2-5-19 and this record is true to the best of my knowledge and belief. Kansas Water Well Contractor's License No. 585. This Water Well Record was completed on (mo/day/year) 2-11-19 under the business name of Associated Environmental, Inc. by (signature) [Signature]

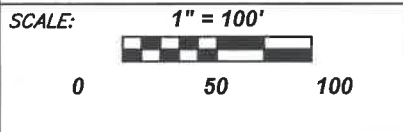
Send one white copy to Kansas Department of Health & Environment, Geology Section, 1000 SW Jackson Street, Ste. 420, Topeka, KS 66612-1367. Send one copy to WATER WELL OWNER and retain one for your records.  
 Visit us at <http://www.kdheks.gov/waterwell/index.html> Telephone 785-296-5524.



PROJECT: **CENTRAL MOTOR POOL, SEDGWICK CO.**  
 ADDRESS: **1015 STILLWELL**  
 LOCATION: **WICHITA, KS**  
 DRAWN BY: **B. STALNAKER** DATE: **4/19/18**  
 REVISED BY: **B. STALNAKER** DATE: **8/16/18**  
 AEI JOB #: **TF111** KOHE JOB #: **U2-087-00509**

TITLE: **FIGURE 2.2  
 AREA BASE MAP  
 500' RADIUS**  
 **ASSOCIATED  
 ENVIRONMENTAL  
 INC.**

LEGEND:  
 [---] = FORMER UST BASIN/EXCAVATION  
 [ ] = FORMER PUMP ISLAND  
 ⊕ = MONITORING WELL  
 ▲ = PLUGGED/DESTROYED WELL  
 ..... = SUBJECT PROPERTY



NOTES:  
 No basements observed within 500'.

RECEIVED  
 FEB 14 2019  
 BUREAU OF WATER