

WATER WELL PLUGGING RECORD Form WWC-5P KSA 82a-1212 ID NO.

MW20

1 LOCATION OF WATER WELL: County: Sedgwick	Fraction SE ¼ SE ¼ SE ¼ SE ¼	Section Number 18	Township Number T 27 S	Range Number 2 <input checked="" type="checkbox"/> E <input type="checkbox"/> W
--	---------------------------------	----------------------	---------------------------	--

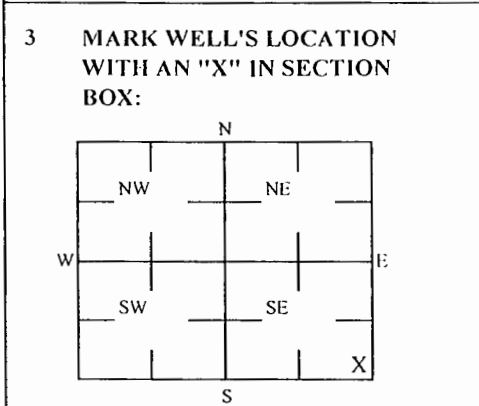
Street/Rural Address of Well Location; if unknown, distance & direction from nearest town or intersection: If at owner's address, check here

7990 E Central, Wichita, KS

Global Positioning Systems (GPS) information:
Latitude: 37.69440 (in decimal degrees)
Longitude: 97.24486 (in decimal degrees)
Elevation: NA
Horizontal Datum WGS84, NAD83, NAD27
Collection Method:

2 WATER WELL OWNER: El Paso Remediatin Company
RR#, St. Address, Box #: 1001 Louisiana St. Room 757C
City, State ZIP Code: Houston, TX 77002

GPS unit (Make/model): _____
 Digital Map/Photo, Topographic Map Land Survey
Est. Accuracy: <3 m, 3-5 m, 5-15 m, >15 m



4 DEPTH OF WELL 19.82 **ft.**
WELL'S STATIC WATER LEVEL NA **ft**
WELL WAS USED AS:
 Domestic Public Water Supply Dewatering
 Irrigation Oil Field Water Supply Monitoring
 Feedlot Domestic (Lawn & Garden) Injection Well
 Industrial Air Conditioning Other _____
Was a chemical/bacteriological sample submitted to Department? Yes No

5 TYPE OF BLANK CASING USED:
 Steel RMP (SR) Wrought Fiberglass Other (Specific below)
 PVC ABS Asbestos-Cement Concrete Tile
Blank casing diameter 2 in. Was casing pulled? Yes No If yes, how much _____
Casing heigh above or below land surface NA in.

6 GROUT PLUG MATERIAL: Neat cement Cement grout Bentonite Other _____
Grout Plug Intervals: From 0 ft to 19.82 ft. From _____ ft to _____ ft. From _____ ft to _____ ft.
What is the nearest source of possible contamination:
 Septic tank Seepage pit Fuel storage Other (specify below)
 Sewer lines Pit privy Fertilizer storage
 Watertight sewer lines Sewage lagoon Insecticide storage
 Lateral lines Feed yard Abandoned water well
 Cess pool Livestock pens Oil well/Gas well
Direction from well? _____
How many feet? _____

FROM	TO	PLUGGING MATERIALS	FROM	TO	PLUGGING MATERIALS
0	19.82	Bentonite			

KDHE ID: Coastal Mart #9166; U2-087-13081

7 CONTRACTOR'S OR LANDOWNER'S CERTIFICATION: This water well was plugged under my jurisdiction and was completed on (mo/day/year) 4/3/2022 and this record is true to the best of my knowledge and belief. Kansas Water Contractor's License No. 757. This Water Well Record was completed on (mo/day/year) 5/3/2022 under the business name of Larsen & Associates, Inc. By (signature) _____

Send one white copy to Kansas Department of Health & Environment, Geology Section, 1000 SW Jackson Street, Ste. 420, Topeka, KS 66612-1367. Send one copy to WATER WELL OWNER and retain one for your records
Visit us at <http://www.kdheks.gov/waterwell/index.html> Telephone 785-296-5524

NOTE: Figures exhibited within this report are only to be used within the context of this report. Placement of property lines, wells, structures, and roads is based on the available information from county appraiser maps, surveys, site visits, and/or previous vendor reports and should be considered approximate.

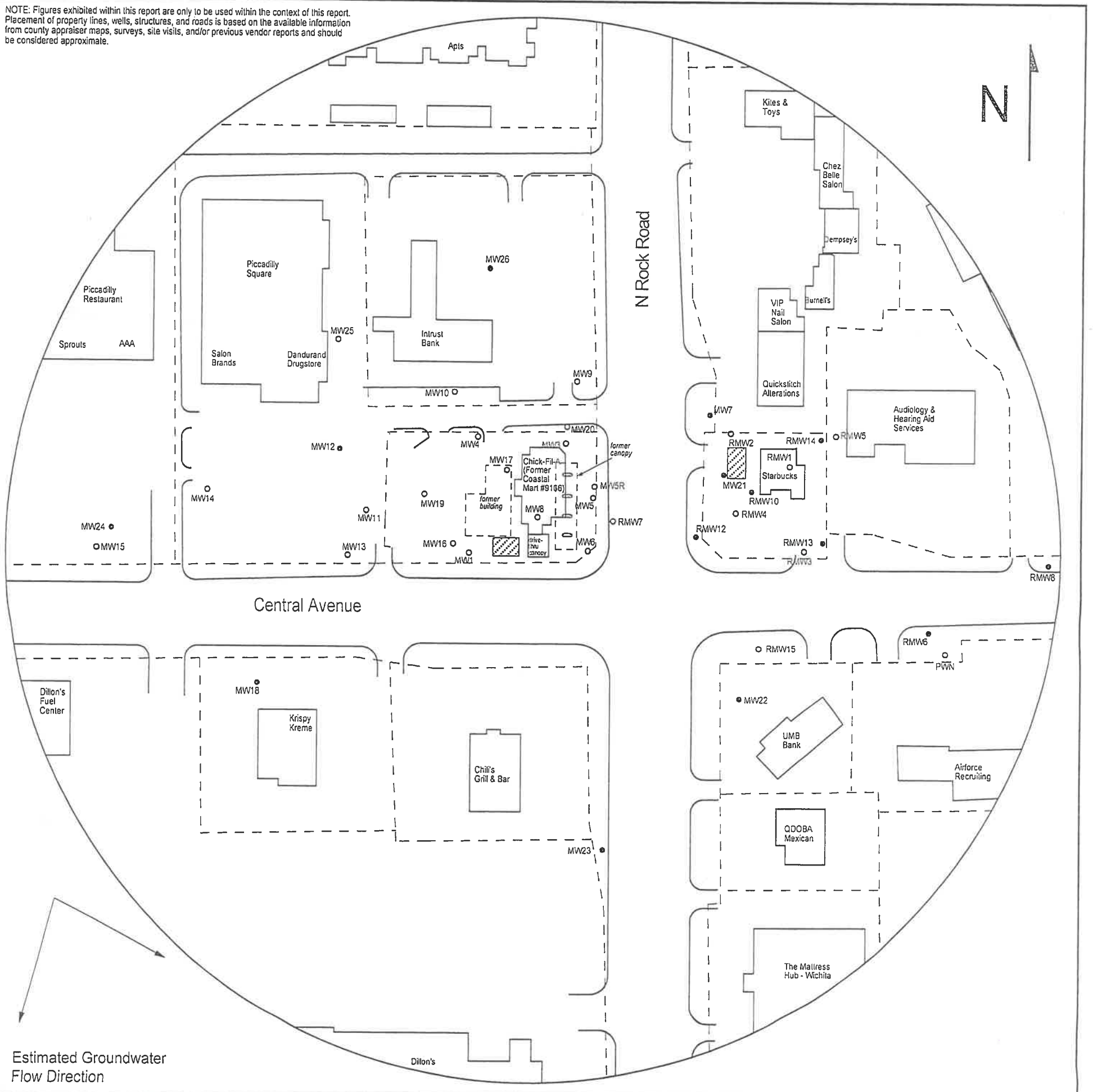



FIGURE 1 - 600 FT RADIUS AREA BASE MAP

LEGEND

- Approximate Location of Former UST Basin & Pump Islands
- Approximate Location of Property Line
- Existing Monitoring Well
- Plugged Well

PROJECT:
 Coastal Mart #9166
 7990 E Central
 Wichita, KS
 KDHE ID: U2-087-13081
 Date: 4/3/22



1311 E 25th St., Suite B 785-841-8707 office
 Lawrence, KS 66046 785-865-4282 fax

NOTE: RMW wells are associated with Rock Road 66; U2-087-12613

18-27-2E