

WATER WELL PLUGGING RECORD Form WWC-5P KSA 82a-1212 ID NO.

MW-2R

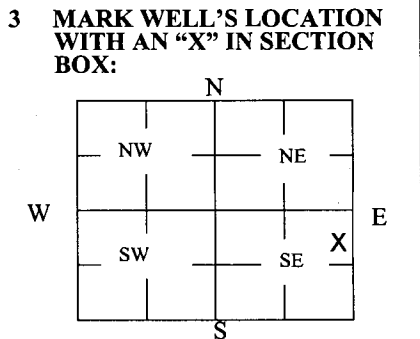
1 LOCATION OF WATER WELL: Fraction NE 1/4 SE 1/4 NE 1/4 SE 1/4 Section Number 31 Township Number T 28 S Range Number 1 E W
 County: Sedgwick

Street/Rural Address of Well Location; if unknown, distance & direction from nearest town or intersection: If at owner's address, check here 345 N Main Haysville, KS 67060

Global Positioning Systems (GPS) information:
 Latitude: 37.56960 (in decimal degrees)
 Longitude: 97.35308 (in decimal degrees)
 Elevation: 1263.84 TOC
 Horizontal Datum: WGS84, NAD83, NAD27
 Collection Method:

2 WATER WELL OWNER: Doug Hying
 RR#, St. Address, Box #: 345 N Main
 City, State ZIP Code: Haysville, KS 67060

GPS unit (Make/Model: _____)
 Digital Map/Photo, Topographic Map, Land Survey
 Est. Accuracy: < 3 m, 3-5 m, 5-15 m, > 15 m



4 DEPTH OF WELL 17.87 ft.
 WELL'S STATIC WATER LEVEL 16.18 ft.
 WELL WAS USED AS:
 Domestic Public Water Supply Dewatering
 Irrigation Oil Field Water Supply Monitoring
 Feedlot Domestic (Lawn & Garden) Injection Well
 Industrial Air Conditioning Other _____
 Was a chemical/bacteriological sample submitted to Department? Yes No

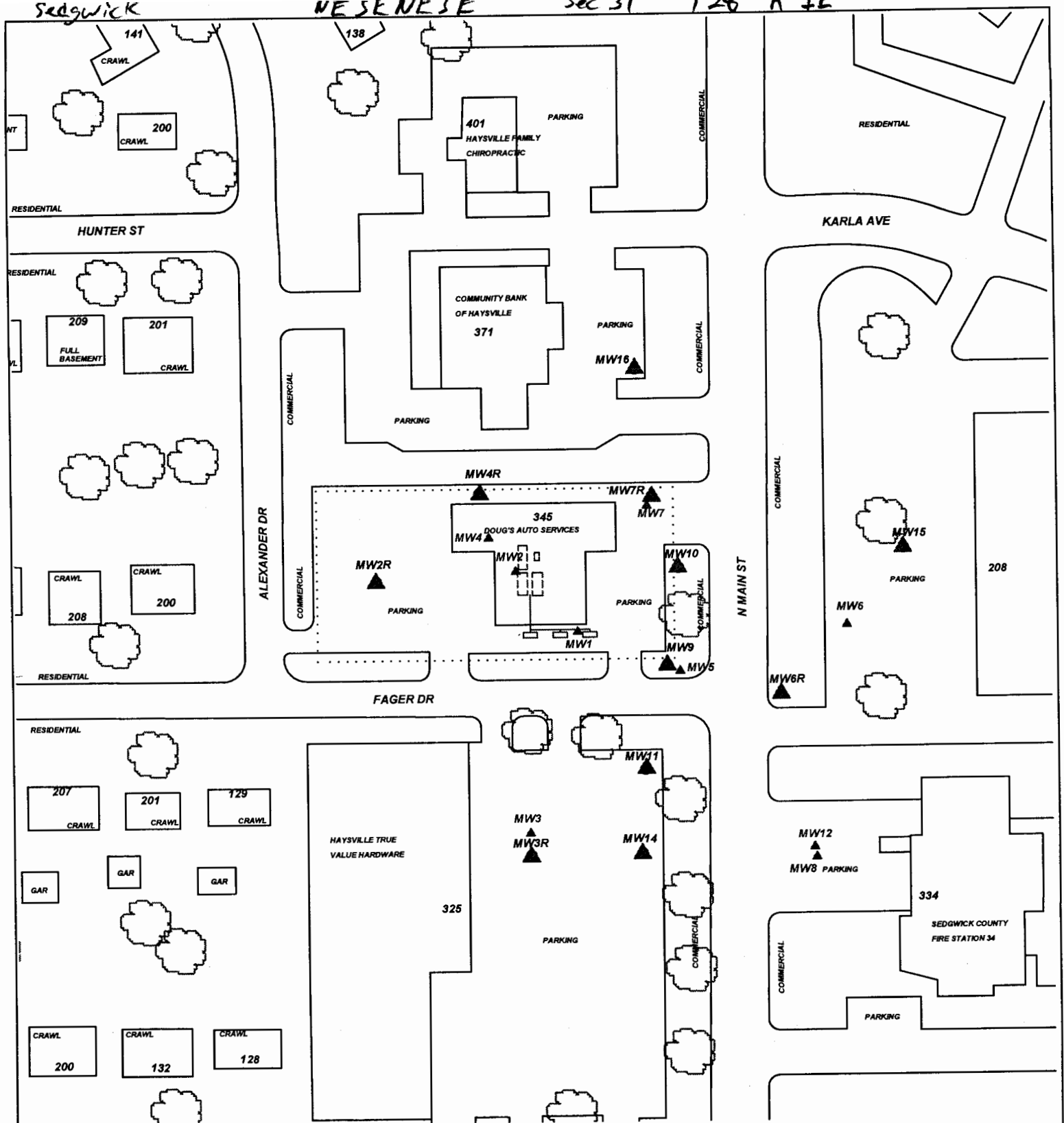
5 TYPE OF BLANK CASING USED:
 Steel RMP (SR) Wrought Fiberglass Other (Specify below)
 PVC ABS Asbestos-Cement Concrete Tile
 Blank casing diameter 2 in. Was casing pulled? Yes No If yes, how much 3 ft
 Casing height above or below land surface 36 in.

6 GROUT PLUG MATERIAL: Neat cement Cement grout Bentonite Other _____
 Grout Plug Intervals: From 3 ft. to 17.87 ft., From _____ ft. to _____ ft., From _____ ft. to _____ ft.
 What is the nearest source of possible contamination:
 Septic tank Seepage pit Fuel storage Other (specify below)
 Sewer lines Pit privy Fertilizer storage
 Watertight sewer lines Sewage lagoon Insecticide storage
 Lateral lines Feedyard Abandoned water well
 Cess pool Livestock pens Oil well/Gas well
 Direction from well? North
 How many feet? 75

FROM	TO	PLUGGING MATERIALS	FROM	TO	PLUGGING MATERIALS
0	3	Compacted silt/clay			
3	17.87	Hydrated Bentonite chips			
					U2-087-00855

7 CONTRACTOR'S OR LANDOWNER'S CERTIFICATION: This water well was plugged under my jurisdiction and was completed on (mo/day/year) 8/28/18 and this record is true to the best of my knowledge and belief. Kansas Water Well Contractor's License No. 585. This Water Well Record was completed on (mo/day/year) 9/7/18 under the business name of Associated Environmental, Inc. by (signature) [Signature]

Send one white copy to Kansas Department of Health & Environment, Geology Section, 1000 SW Jackson Street, Ste. 420, Topeka, KS 66612-1367. Send one copy to WATER WELL OWNER and retain one for your records.
 Visit us at <http://www.kdheks.gov/waterwell/index.html> Telephone 785-296-5524.



PROJECT: **DOUG'S AMOCO SERVICE**

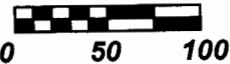
ADDRESS: **345 N. MAIN**

LOCATION: **HAYSVILLE, KS**

DRAWN BY: **B. STALNAKER** DATE: **5/16/17**

REVISED BY: **C. ROE** DATE: **5/23/18**






AEI JOB # **TF504** KDHE JOB # **U2-087-00855**

SCALE: **1" = 100'**


NOTES:

TITLE:



- LEGEND:
-  = FORMER UST BASIN/EXCAVATION
 -  = FORMER PUMP ISLANDS
 -  = MONITOR WELL
 -  = PLUGGED/DESTROYED WELL
 -  = SUBJECT PROPERTY

