

WATER WELL PLUGGING RECORD Form WWC-5P

KSA 82a-1212 ID NO.

MW-15

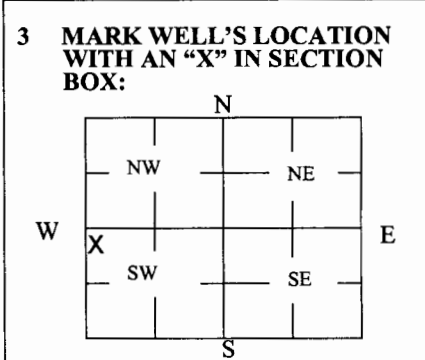
1 LOCATION OF WATER WELL: Fraction NW ¼ SW¼ NW ¼ SW ¼ Section Number 32 Township Number T 28 S Range Number 1 E W
 County: Sedgwick

Street/Rural Address of Well Location; if unknown, distance & direction from nearest town or intersection: If at owner's address, check here 345 N Main Haysville, KS 67060

Global Positioning Systems (GPS) information:
 Latitude: 37.56969 (in decimal degrees)
 Longitude: 97.35194 (in decimal degrees)
 Elevation: 1262.53 TOC
 Horizontal Datum: WGS84, NAD83, NAD27
 Collection Method:

2 WATER WELL OWNER: Doug Hying
 RR#, St. Address, Box #: 345 N Main
 City, State ZIP Code: Haysville, KS 67060

GPS unit (Make/Model: _____)
 Digital Map/Photo, Topographic Map, Land Survey
 Est. Accuracy: < 3 m, 3-5 m, 5-15 m, > 15 m



4 DEPTH OF WELL 17.55 ft.
 WELL'S STATIC WATER LEVEL 15.04 ft
 WELL WAS USED AS:

Domestic Public Water Supply Dewatering
 Irrigation Oil Field Water Supply Monitoring
 Feedlot Domestic (Lawn & Garden) Injection Well
 Industrial Air Conditioning Other _____

Was a chemical/bacteriological sample submitted to Department? Yes No

5 TYPE OF BLANK CASING USED:

Steel RMP (SR) Wrought Fiberglass Other (Specify below) _____
 PVC ABS Asbestos-Cement Concrete Tile

Blank casing diameter 2 in. Was casing pulled? Yes No If yes, how much 3 ft
 Casing height above of below and surface 36 in.

6 GROUT PLUG MATERIAL: Neat cement Cement grout Bentonite Other _____

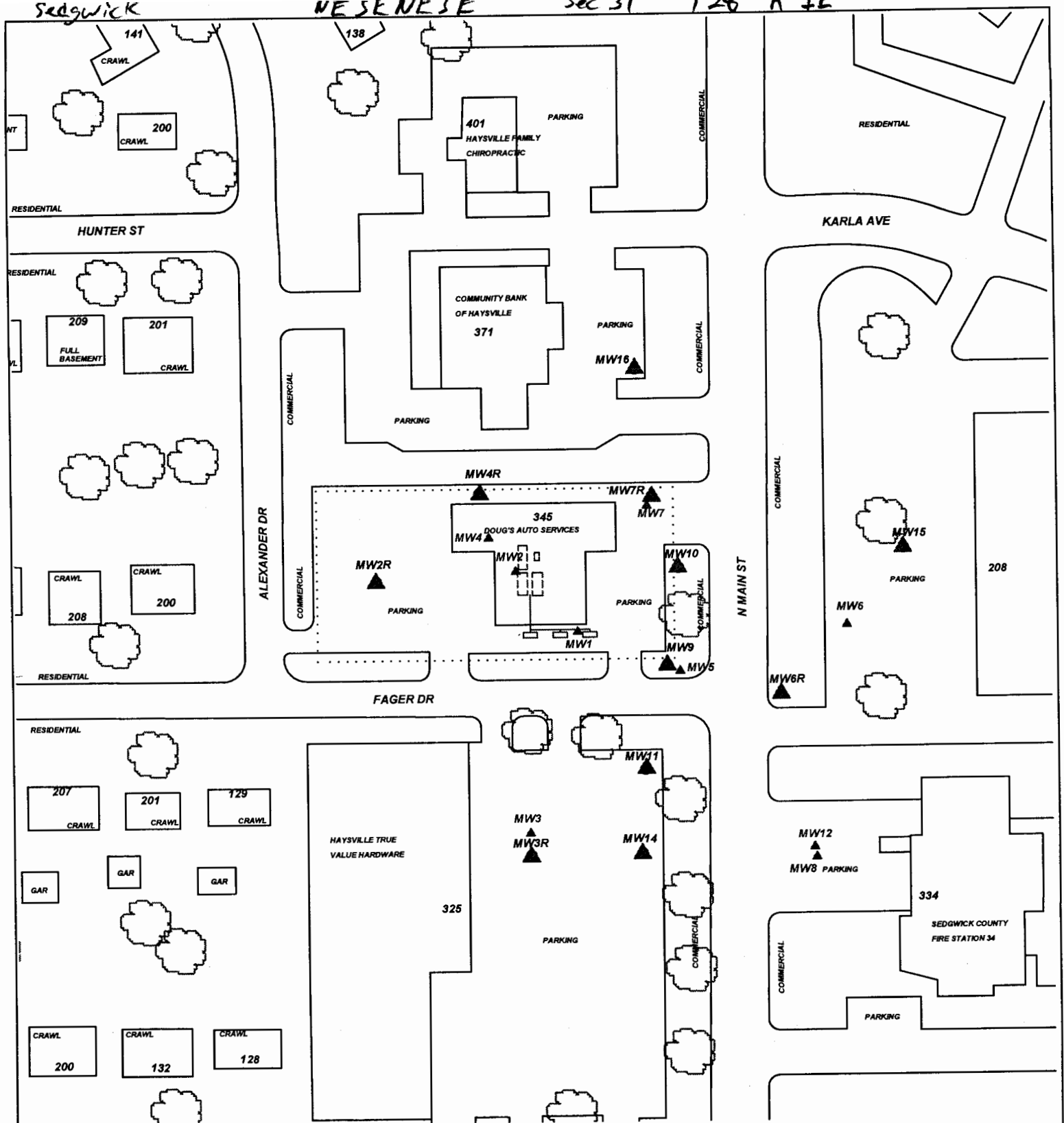
Grout Plug Intervals: From 3 ft. to 17.55 ft., From _____ ft. to _____ ft., From _____ ft. to _____ ft.

What is the nearest source of possible contamination:

Septic tank Seepage pit Fuel storage Other (specify below) _____
 Sewer lines Pit privy Fertilizer storage
 Watertight sewer lines Sewage lagoon Insecticide storage
 Lateral lines Feedyard Abandoned water well Direction from well? West
 Cess pool Livestock pens Oil well/Gas well How many feet? 150

FROM	TO	PLUGGING MATERIALS	FROM	TO	PLUGGING MATERIALS
0	3	Compacted silt/clay			
3	17.55	Hydrated Bentonite chips			
					U2-087-00855

7 CONTRACTOR'S OR LANDOWNER'S CERTIFICATION: This water well was plugged under my jurisdiction and was completed on (mo/day/year) 8/28/18 and this record is true to the best of my knowledge and belief. Kansas Water Well Contractor's License No. 585. This Water Well Record was completed on (mo/day/year) 9/7/18 under the business name of Associated Environmental, Inc. by (signature) [Signature]



PROJECT: **DOUG'S AMOCO SERVICE**

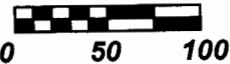
ADDRESS: **345 N. MAIN**

LOCATION: **HAYSVILLE, KS**

DRAWN BY: **B. STALNAKER** DATE: **5/16/17**

REVISED BY: **C. ROE** DATE: **5/23/18**






AEI JOB # **TF504** KDHE JOB # **U2-087-00855**

SCALE: **1" = 100'**


NOTES:

TITLE:



- LEGEND:
-  = FORMER UST BASIN/EXCAVATION
 -  = FORMER PUMP ISLANDS
 -  = MONITOR WELL
 -  = PLUGGED/DESTROYED WELL
 -  = SUBJECT PROPERTY

