

WATER WELL RECORD Form WWC-5

☐ Original Record ☐ Correction ☐ Change in Well Use

Division of Water
Resources App. No.

Well ID

MW-4

1 LOCATION OF WATER WELL:

County: Wilson

Fraction

NE 1/4 NE 1/4 SE 1/4 NE 1/4

Section Number

11

Township Number

T 29 S

Range Number

R 14 E W

2 WELL OWNER: Last Name:

Business: Centurian Industries

Address: PO Box 531

Address:

City: Fredonia

First:

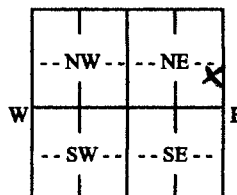
State: KS ZIP: 66736

Street or Rural Address where well is located (if unknown, distance and direction from nearest town or intersection): If at owner's address, check here: ☒

933 N. 2nd St., Fredonia, KS.

3 LOCATE WELL WITH "X" IN SECTION BOX:

N



S

1 mile

4 DEPTH OF COMPLETED WELL: 20 ft.

Depth(s) Groundwater Encountered: 1) ft.

2) ft. 3) ft., or 4) ☐ Dry Well

WELL'S STATIC WATER LEVEL: 4.73 ft.

☒ below land surface, measured on (mo-day-yr) 8-27-20

☐ above land surface, measured on (mo-day-yr)

Pump test data: Well water was ft.

after hours pumping gpm

Well water was ft.

after hours pumping gpm

Estimated Yield: gpm

Bore Hole Diameter: 8.75 in. to 20 ft. and

..... in. to ft.

5 Latitude: 37.540833 (decimal degrees)

Longitude: -95.833611 (decimal degrees)

Horizontal Datum: ☐ WGS 84 ☐ NAD 83 ☐ NAD 27

Source for Latitude/Longitude:

☐ GPS (unit make/model:)

(WAAS enabled? ☐ Yes ☐ No)

☐ Land Survey ☐ Topographic Map

☒ Online Mapper: Google Earth

6 Elevation: NA ft. ☐ Ground Level ☐ TOC

Source: ☐ Land Survey ☐ GPS ☐ Topographic Map

☐ Other

7 WELL WATER TO BE USED AS:

1. Domestic:

- ☐ Household
☐ Lawn & Garden
☐ Livestock

2. ☐ Irrigation

3. ☐ Feedlot

4. ☐ Industrial

5. ☐ Public Water Supply: well ID

6. ☐ Dewatering: how many wells?

7. ☐ Aquifer Recharge: well ID

8. ☒ Monitoring: well ID MW-4

9. Environmental Remediation: well ID

☐ Air Sparge ☐ Soil Vapor Extraction

☐ Recovery ☐ Injection

10. ☐ Oil Field Water Supply: lease

11. Test Hole: well ID

☐ Cased ☐ Uncased ☐ Geotechnical

12. Geothermal: how many bores?

a) Closed Loop ☐ Horizontal ☐ Vertical

b) Open Loop ☐ Surface Discharge ☐ Inj. of Water

13. ☐ Other (specify):

Was a chemical/bacteriological sample submitted to KDHE? ☐ Yes ☒ No If yes, date sample was submitted:

Water well disinfected? ☐ Yes ☒ No

8 TYPE OF CASING USED: ☐ Steel ☒ PVC ☐ Other

Casing diameter 2 in. to 10 ft. Diameter in. to ft. Diameter in. to ft.

Casing height above land surface 0 in. Weight lbs./ft. Wall thickness or gauge No. sch 40

TYPE OF SCREEN OR PERFORATION MATERIAL:

- ☐ Steel ☐ Stainless Steel ☐ Fiberglass ☒ PVC ☐ Other (Specify)
- ☐ Brass ☐ Galvanized Steel ☐ Concrete tile ☐ None used (open hole)

SCREEN OR PERFORATION OPENINGS ARE:

- ☐ Continuous Slot ☒ Mill Slot ☐ Gauze Wrapped ☐ Torch Cut ☐ Drilled Holes ☐ Other (Specify)
- ☐ Louvered Shutter ☐ Key Punched ☐ Wire Wrapped ☐ Saw Cut ☐ None (Open Hole)

SCREEN-PERFORATED INTERVALS: From 10 ft. to 20 ft., From ft. to ft.

GRAVEL PACK INTERVALS: From 8 ft. to 20 ft., From ft. to ft., From ft. to ft.

9 GROUT MATERIAL: ☐ Neat cement ☐ Cement grout ☒ Bentonite ☒ Other

Grout Intervals: From 0 ft. to 1 ft., From 1 ft. to 8 ft., From ft. to ft.

Nearest source of possible contamination:

- ☐ Septic Tank ☐ Lateral Lines ☐ Pit Privy ☐ Livestock Pens ☐ Insecticide Storage
- ☐ Sewer Lines ☐ Cess Pool ☐ Sewage Lagoon ☐ Fuel Storage ☐ Abandoned Water Well
- ☐ Watertight Sewer Lines ☐ Seepage Pit ☐ Feedyard ☐ Fertilizer Storage ☐ Oil Well/Gas Well

☒ Other (Specify) Contaminated Site

Direction from well? 0 Distance from well? 0 ft.

10 FROM TO LITHOLOGIC LOG FROM TO LITHO. LOG (cont.) or PLUGGING INTERVALS

0	9	Clay, brown, moist			
9	13	Clay, brown, moist to wet, plastic			
13	19	Clay, brown, dry			
19	20	Weathered Shale			

Notes:

Returned for Correction
11/2/20

11 CONTRACTOR'S OR LANDOWNER'S CERTIFICATION: This water well was ☒ constructed, ☐ reconstructed, or ☐ plugged under my jurisdiction and was completed on (mo-day-yr) 8-26-2020 and this record is true to the best of my knowledge and belief.

Kansas Water Well Contractor's License No. 604 This Water Well Record was completed on (mo-day-yr) 10/8/2020

under the business name of Environmental Priority Service, Inc. Signature [Signature]


Mail 1 white copy along with a fee of \$5.00 for each constructed well to: Kansas Department of Health and Environment, Bureau of Water, GWTS Section,

1000 SW Jackson St., Suite 420, Topeka, Kansas 66612-1367. Mail one to Water Well Owner and retain one for your records. Telephone 785-296-5524.

Visit us at <http://www.kdheks.gov/waterwell/index.html>

KSA 82a-1212



Revised 7/10/2015



Notes:

- 1) Groundwater flow direction unknown, but inferred towards the southwest based on topography and regional drainage
- 2) All known utilities visible during the site visit are shown. Figures will be updated following the public and private utility locates conducted during the LSA.



DESIGNED BY:	CP		Site Map Pete's #50		Figure 2	Limited Site Assessment Work Plan
DRAWN BY:	CP					
CHECKED BY:	JM			933 North 2nd Street Fredonia, Kansas U3-103-15140		
APPROVED BY:	CC					
DATE:	AUGUST 2020					