

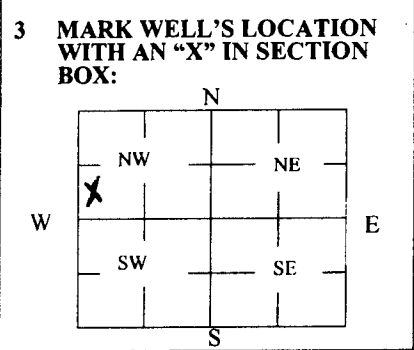
T2 18

WATER WELL PLUGGING RECORD Form WWC-5P KSA 82a-1212 ID NO.

1 LOCATION OF WATER WELL: Fraction $\frac{1}{4}$ $\frac{1}{4}$ SW $\frac{1}{4}$ NW $\frac{1}{4}$ Section Number 19 Township Number T 29 S Range Number 15 E W
 County: Wilson

Street/Rural Address of Well Location; if unknown, distance & direction from nearest town or intersection: If at owner's address, check here 1400 S. Cement Rd. Fredonia KS 66736
 Global Positioning Systems (GPS) information:
 Latitude: 37.50444 (in decimal degrees)
 Longitude: -95.81364 (in decimal degrees)
 Elevation:
 Horizontal Datum: WGS84, NAD83, NAD27
 Collection Method:

2 WATER WELL OWNER: LaFarge North America RR#, St. Address, Box #: 1400 S. Cement Rd Fredonia KS 66736
 City, State ZIP Code:
 GPS unit (Make/Model: Garmin etrek
 Digital Map/Photo, Topographic Map, Land Survey
 Est. Accuracy: < 3 m, 3-5 m, 5-15 m, > 15 m



4 DEPTH OF WELL 40 ft.
 WELL'S STATIC WATER LEVEL _____ ft.
 WELL WAS USED AS:
 Domestic Public Water Supply Dewatering
 Irrigation Oil Field Water Supply Monitoring
 Feedlot Domestic (Lawn & Garden) Injection Well
 Industrial Air Conditioning
 Was a chemical/bacteriological sample submitted to Department? Yes No

5 TYPE OF BLANK CASING USED:
 Steel RMP (SR) Wrought Fiberglass Other (Specify below)
 PVC ABS Asbestos-Cement Concrete Tile
 Blank casing diameter 2 in. Was casing pulled? Yes No If yes, how much 5 feet
 Casing height above or below land surface 30 in.

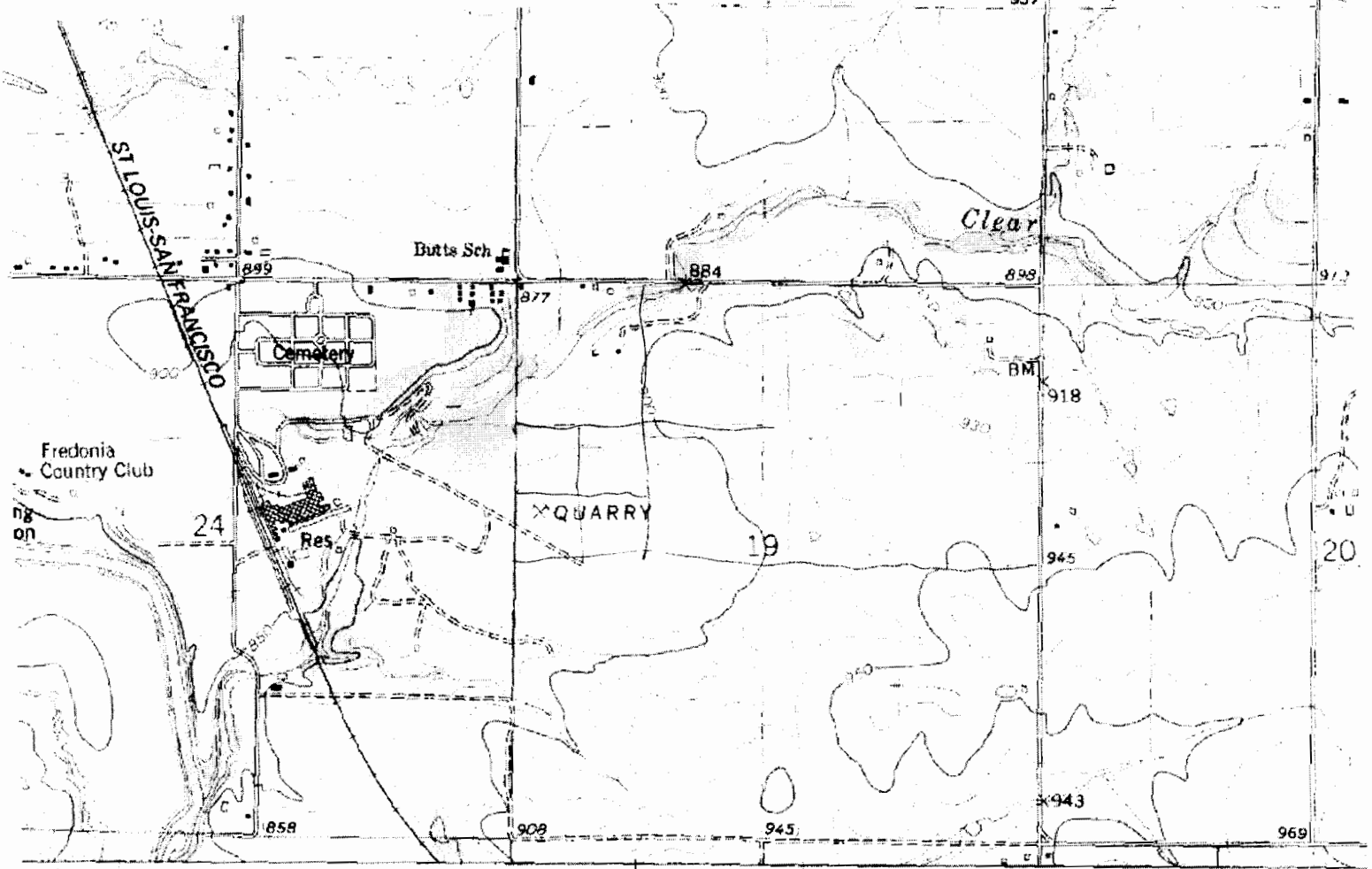
6 GROUT PLUG MATERIAL: Neat cement Cement grout Bentonite Other _____
 Grout Plug Intervals: From 5 ft. to 40 ft., From _____ ft. to _____ ft., From _____ ft. to _____ ft.

What is the nearest source of possible contamination:
 Septic tank Seepage pit Fuel storage Other (specify below) Landfill
 Sewer lines Pit privy Fertilizer storage
 Watertight sewer lines Sewage lagoon Insecticide storage
 Lateral lines Feedyard Abandoned water well Direction from well? _____
 Cess pool Livestock pens Oil well/Gas well How many feet? _____

FROM	TO	PLUGGING MATERIALS	FROM	TO	PLUGGING MATERIALS
0	5	Top soil			
5	40	Bentonite			

7 CONTRACTOR'S OR LANDOWNER'S CERTIFICATION: This water well was plugged under my jurisdiction and was completed on (mo/day/year) 2/8/2016 and this record is true to the best of my knowledge and belief. Kansas Water Well Contractor's License No. 710. This Water Well Record was completed on (m/day/year) 2/10/2016 under the business name of Below Ground Surface Inc. by (signature) Michael Duff

Send one white copy to Kansas Department of Health & Environment, Geology Section, 1000 SW Jackson Street, Ste. 420, Topeka, KS 66612-1367. Send one copy to WATER WELL OWNER and retain one for your records.
 Visit us at <http://www.kdheks.gov/waterwell/index.html> Telephone 785-296-5524.




1 TO JUNC. KANS. 39 & 96 R 14 E
 10 DESHA (VIA KANS. 95) 13 MI.

351 (LAFONTAINE) R 15 E
 6858 IV NE

352

353 47'30"

SCALE 1:24 000



1 MILE

'Fredonia; KS'; Scale: 1" = 0.307Mi 494Mt 1,619Ft, 1 Mi = 3.261" , 1 cm = 194Mt