

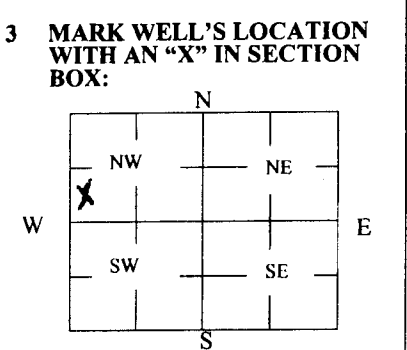
TZ 17

WATER WELL PLUGGING RECORD Form WWC-5P KSA 82a-1212 ID NO.

1 LOCATION OF WATER WELL: County: Wilson Fraction: 1/4 SW 1/4 NW Section Number: 19 Township Number: T 29 S Range Number: 15 [X] E [] W

Street/Rural Address of Well Location; if unknown, distance & direction from nearest town or intersection: 1400 S. Cement Rd. Fredonia KS 66736 Global Positioning Systems (GPS) information: Latitude: 37.50692 Longitude: -95.81514

2 WATER WELL OWNER: La Farge North America RR#, St. Address, Box #: 1400 S. Cement Rd City, State ZIP Code: Fredonia KS 66736 Est. Accuracy: [X] 3-5 m



4 DEPTH OF WELL 54 ft. WELL'S STATIC WATER LEVEL _____ ft. WELL WAS USED AS: [X] Dewatering Monitoring [] Domestic [] Irrigation [] Feedlot [] Industrial [] Public Water Supply [] Oil Field Water Supply [] Domestic (Lawn & Garden) [] Air Conditioning

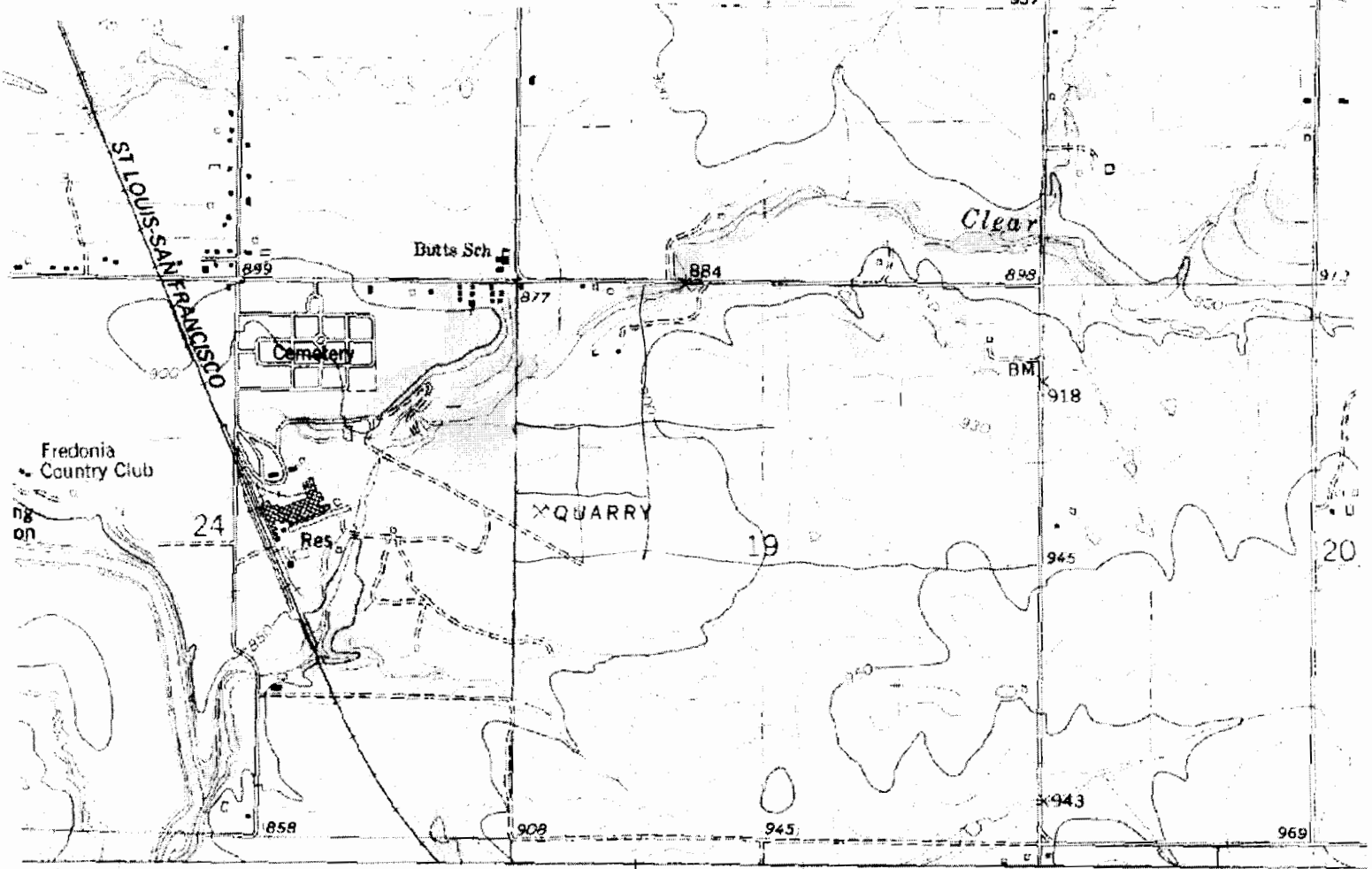
5 TYPE OF BLANK CASING USED: [X] Steel PVC [] RMP (SR) ABS [] Wrought Asbestos-Cement [] Fiberglass Concrete Tile [] Other (Specify below) Blank casing diameter 2 in. Was casing pulled? Yes [X] No [] If yes, how much 5 feet

6 GROUT PLUG MATERIAL: [] Neat cement [] Cement grout [X] Bentonite [] Other Grout Plug Intervals: From 5 ft. to 54 ft., From _____ ft. to _____ ft., From _____ ft. to _____ ft. What is the nearest source of possible contamination: [X] Other (specify below) Landfill

Table with 6 columns: FROM, TO, PLUGGING MATERIALS, FROM, TO, PLUGGING MATERIALS. Row 1: 0, 5, Top soil, empty, empty, empty. Row 2: 5, 54, Bentonite, empty, empty, empty.

7 CONTRACTOR'S OR LANDOWNER'S CERTIFICATION: This water well was plugged under my jurisdiction and was completed on (mo/day/year) 2/8/2016 and this record is true to the best of my knowledge and belief. Kansas Water Well Contractor's License No. 710. This Water Well Record was completed on (mo/day/year) 2-10-2016 under the business name of Below Ground Surface Inc. by (signature) Michael T. Deroy

Send one white copy to Kansas Department of Health & Environment, Geology Section, 1000 SW Jackson Street, Ste. 420, Topeka, KS 66612-1367. Send one copy to WATER WELL OWNER and retain one for your records. Visit us at http://www.kdheks.gov/waterwell/index.html Telephone 785-296-5524.




1 TO JUNC. KANS. 39 & 96 R 14 E
 10 DESHA (VIA KANS. 95) 13 MI.

351 (LAFONTAINE) R 15 E
 6858 IV NE

352

353 47'30"

SCALE 1:24 000



1 MILE