

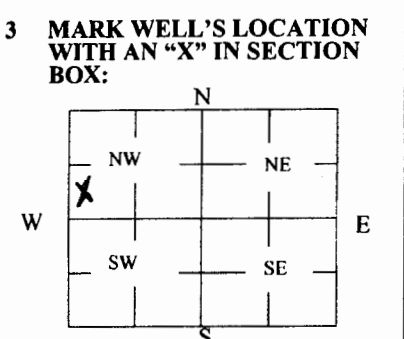
T215

WATER WELL PLUGGING RECORD Form WWC-5P KSA 82a-1212 ID NO.

1 LOCATION OF WATER WELL: County: Wilson Fraction 1/4 SW 1/4 NW 1/4 Section Number 19 Township Number T 29 S Range Number 15 E W

Street/Rural Address of Well Location: 1400 S. Cement Rd. Fredonia KS 66736 Global Positioning Systems (GPS) information: Latitude: 37.50722 Longitude: -95.81683

2 WATER WELL OWNER: La Farge North America RR#: 1400 S. Cement Rd City, State ZIP Code: Fredonia KS 66736 GPS unit: Garmin etrek



4 DEPTH OF WELL 61 ft. WELL'S STATIC WATER LEVEL ft. WELL WAS USED AS: Dewatering, Monitoring, Injection Well

5 TYPE OF BLANK CASING USED: Steel PVC, RMP (SR) ABS, Wrought Asbestos-Cement, Fiberglass Concrete Tile, Other (Specify below)

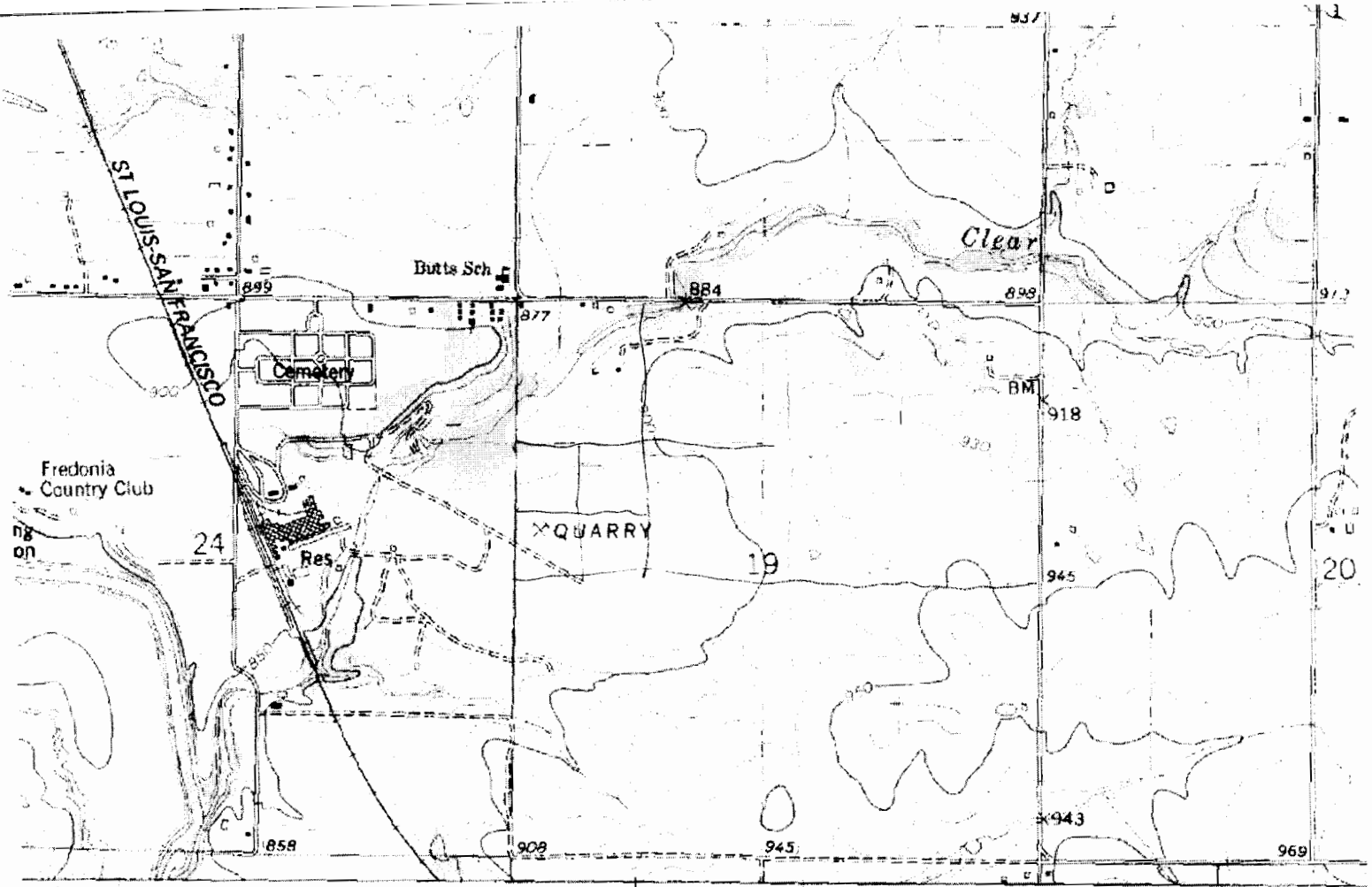
6 GROUT PLUG MATERIAL: Bentonite Grout Plug Intervals: From 5 ft. to 61 ft.

What is the nearest source of possible contamination: Landfill

Table with columns: FROM, TO, PLUGGING MATERIALS. Rows: 0-5 Top soil, 5-61 Bentonite

7 CONTRACTOR'S OR LANDOWNER'S CERTIFICATION: This water well was plugged under my jurisdiction and was completed on (mo/day/year) 2/8/2016

Send one white copy to Kansas Department of Health & Environment, Geology Section, 1000 SW Jackson Street, Ste. 420, Topeka, KS 66612-1367.




1. TO JUNC. KANS. 39 & 96 R 14 E
 10.5 SHA (VIA KANS. 95) 13 MI.

351 (LAFONTAINE) R 15 E
 6858 IV NE

352

353 47'30"

SCALE 1:24 000



1 MILE

'Fredonia; KS'; Scale: 1" = 0.307Mi 494Mt 1,619Ft, 1 Mi = 3.261" , 1 cm = 194Mt