

**WATER WELL PLUGGING RECORD Form WWC-5P**

**KSA 82a-1212 ID NO.**

MW2

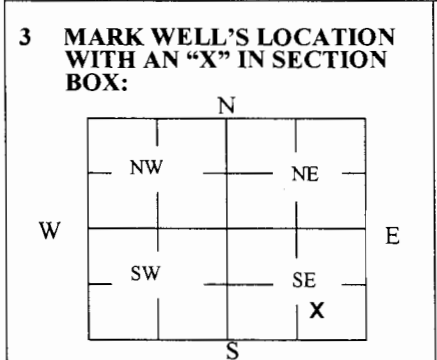
**1 LOCATION OF WATER WELL:** Fraction NWNW 1/4 SE 1/4 SE 1/4 Section Number 31 Township Number T 29 S Range Number 2  E  W  
 County: SEDGWICK

Street/Rural Address of Well Location; if unknown, distance & direction from nearest town or intersection: If at owner's address, check here  503 N. FIRST ST. MULVANE, KS

**Global Positioning Systems (GPS) information:**  
 Latitude: 37.47877 (in decimal degrees)  
 Longitude: 97.24822 (in decimal degrees)  
 Elevation: 1242.85  
 Horizontal Datum:  WGS84,  NAD83,  NAD27  
 Collection Method:

**2 WATER WELL OWNER: WAYMAN OIL**  
 RR#, St. Address, Box #: 503 N. FIRST ST.  
 City, State ZIP Code: MULVANE, KS

GPS unit (Make/Model: \_\_\_\_\_)  
 Digital Map/Photo,  Topographic Map,  Land Survey  
 Est. Accuracy:  < 3 m,  3-5 m,  5-15 m,  > 15 m



**4 DEPTH OF WELL** 24.55 ft.  
 WELL'S STATIC WATER LEVEL 12.30 ft

WELL WAS USED AS:

Domestic  Public Water Supply  Dewatering  
 Irrigation  Oil Field Water Supply  Monitoring  
 Feedlot  Domestic (Lawn & Garden)  Injection Well  
 Industrial  Air Conditioning  Other \_\_\_\_\_

Was a chemical/bacteriological sample submitted to Department? Yes  No

**5 TYPE OF BLANK CASING USED:**

Steel  RMP (SR)  Wrought  Fiberglass  Other (Specify below) \_\_\_\_\_  
 PVC  ABS  Asbestos-Cement  Concrete Tile

Blank casing diameter 2 in. Was casing pulled? Yes  No  If yes, how much 3'  
 Casing height above or below land surface \_\_\_\_\_ in.

**6 GROUT PLUG MATERIAL:**  Neat cement  Cement grout  Bentonite  Other SOIL/ASPHALT 0-0.5

Grout Plug Intervals: From 0.5 ft. to 24.55 ft., From \_\_\_\_\_ ft. to \_\_\_\_\_ ft., From \_\_\_\_\_ ft. to \_\_\_\_\_ ft.

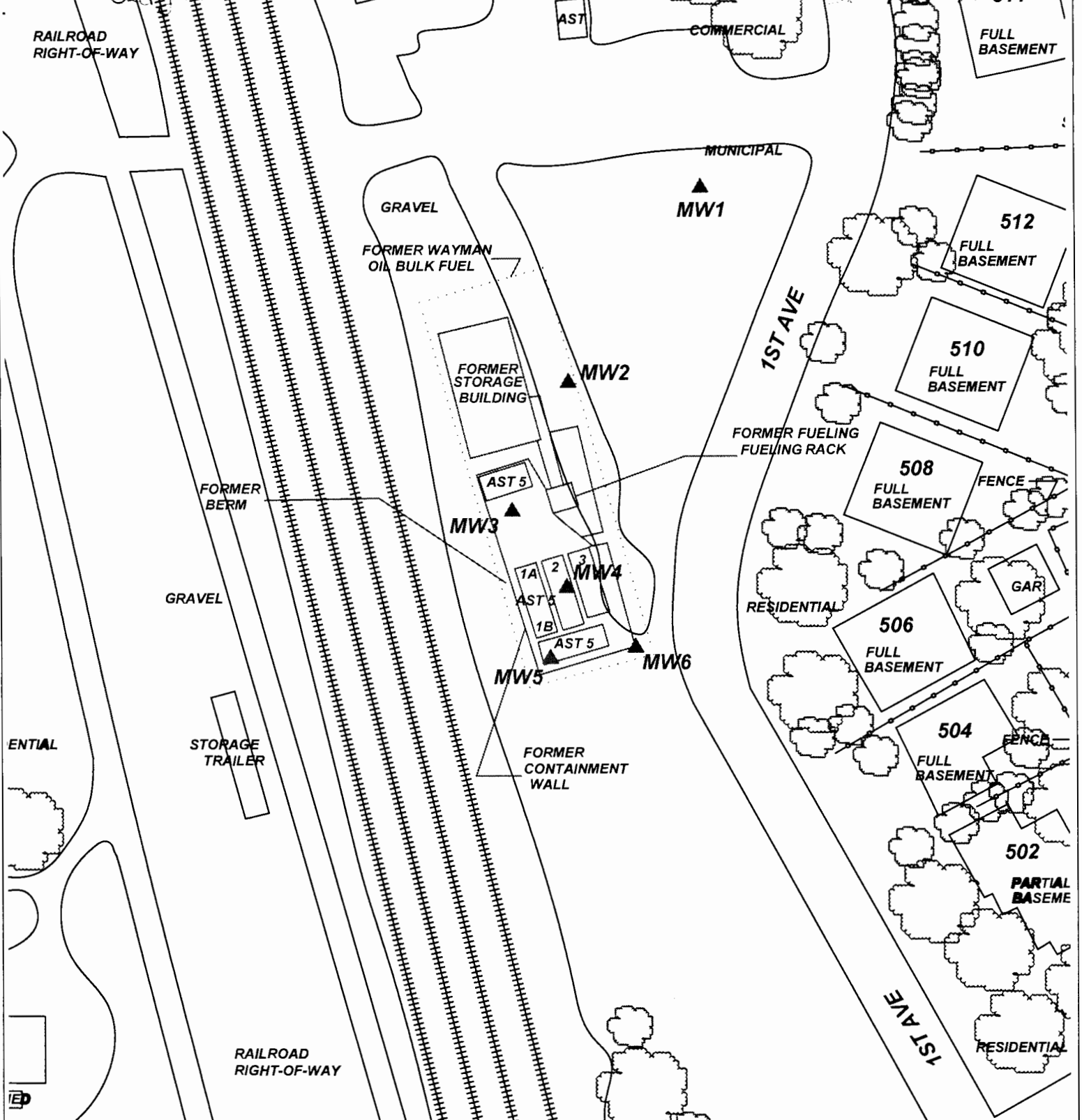
What is the nearest source of possible contamination:

Septic tank  Seepage pit  Fuel storage  Other (specify below) \_\_\_\_\_  
 Sewer lines  Pit privy  Fertilizer storage  
 Watertight sewer lines  Sewage lagoon  Insecticide storage  
 Lateral lines  Feedyard  Abandoned water well Direction from well? SOUTH  
 Cess pool  Livestock pens  Oil well/Gas well How many feet? 10

FROM	TO	PLUGGING MATERIALS	FROM	TO	PLUGGING MATERIALS
0	0.5	SOIL/ASPHALT			
0.5	24.55	BENTONITE			

**7 CONTRACTOR'S OR LANDOWNER'S CERTIFICATION:** This water well was plugged under my jurisdiction and was completed on (mo/day/year) 4/5/22 and this record is true to the best of my knowledge and belief. Kansas Water Well Contractor's License No. 585. This Water Well Record was completed on (mo/day/year) 4/8/22 under the business name of ASSOCIATED ENVIRONMENTAL INC. by (signature) \_\_\_\_\_

Send one white copy to Kansas Department of Health & Environment, Geology Section, 1000 SW Jackson Street, Ste. 420, Topeka, KS 66612-1367. Send one copy to WATER WELL OWNER and retain one for your records.  
 Visit us at <http://www.kdheks.gov/waterwell/index.html> Telephone 785-296-5524.



PROJECT: **WAYMAN OIL BULK FUEL**

ADDRESS: **503 N. FIRST ST.**

LOCATION: **MULVANE, KS**

DRAWN BY: **C. ROE** DATE: **6/11/21**

REVISED BY: **B. STALNAKER** DATE: **4/8/22**

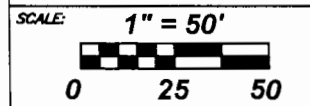
AEI JOB #: **TF537** KDHE JOB #: **A2-087-40461**

TITLE:

**AEI ASSOCIATED ENVIRONMENTAL INC.**

LEGEND:

- = FORMER WAYMAN OIL BULK FUEL FACILITY; 1-9K & 1-15K GAL. (GASOLINE), 1-9K, 1-10K, 15K & 1-18K GAL. (DIESEL) ASTS
- = MONITORING WELL
- = PLUGGED/DESTROYED WELL
- = SUBJECT PROPERTY



NOTES: