

WATER WELL PLUGGING RECORD Form WWC-5P

KSA 82a-1212 ID NO.

MW6

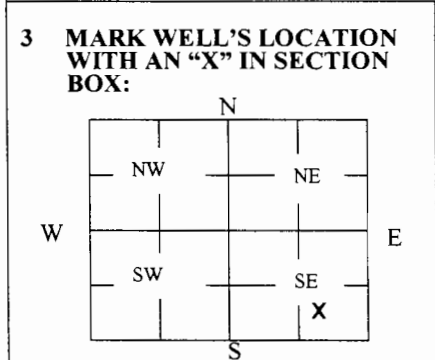
1 LOCATION OF WATER WELL: Fraction NW 1/4 SE 1/4 SE 1/4 1/4 Section Number 31 Township Number T 29 S Range Number 2 E W
 County: SEDGWICK

Street/Rural Address of Well Location; if unknown, distance & direction from nearest town or intersection: If at owner's address, check here 503 N. FIRST ST. MULVANE, KS

Global Positioning Systems (GPS) information:
 Latitude: 37.47854 (in decimal degrees)
 Longitude: 97.24816 (in decimal degrees)
 Elevation: 1241.08
 Horizontal Datum: WGS84, NAD83, NAD27
 Collection Method:

2 WATER WELL OWNER: WAYMAN OIL
 RR#, St. Address, Box #: 503 N. FIRST ST.
 City, State ZIP Code: MULVANE, KS

GPS unit (Make/Model: _____)
 Digital Map/Photo, Topographic Map, Land Survey
 Est. Accuracy: < 3 m, 3-5 m, 5-15 m, > 15 m



4 DEPTH OF WELL 24.55 ft.
 WELL'S STATIC WATER LEVEL 10.61 ft.
 WELL WAS USED AS:

Domestic Public Water Supply Dewatering
 Irrigation Oil Field Water Supply Monitoring
 Feedlot Domestic (Lawn & Garden) Injection Well
 Industrial Air Conditioning Other _____

Was a chemical/bacteriological sample submitted to Department? Yes No

5 TYPE OF BLANK CASING USED:

Steel RMP (SR) Wrought Fiberglass Other (Specify below) _____
 PVC ABS Asbestos-Cement Concrete Tile

Blank casing diameter 4 in. Was casing pulled? Yes No If yes, how much 3'
 Casing height above or below land surface _____ in.

6 GROUT PLUG MATERIAL: Neat cement Cement grout Bentonite Other SOIL/ASPHALT 0-0.5

Grout Plug Intervals: From 0.5 ft. to 24.55 ft., From _____ ft. to _____ ft., From _____ ft. to _____ ft.

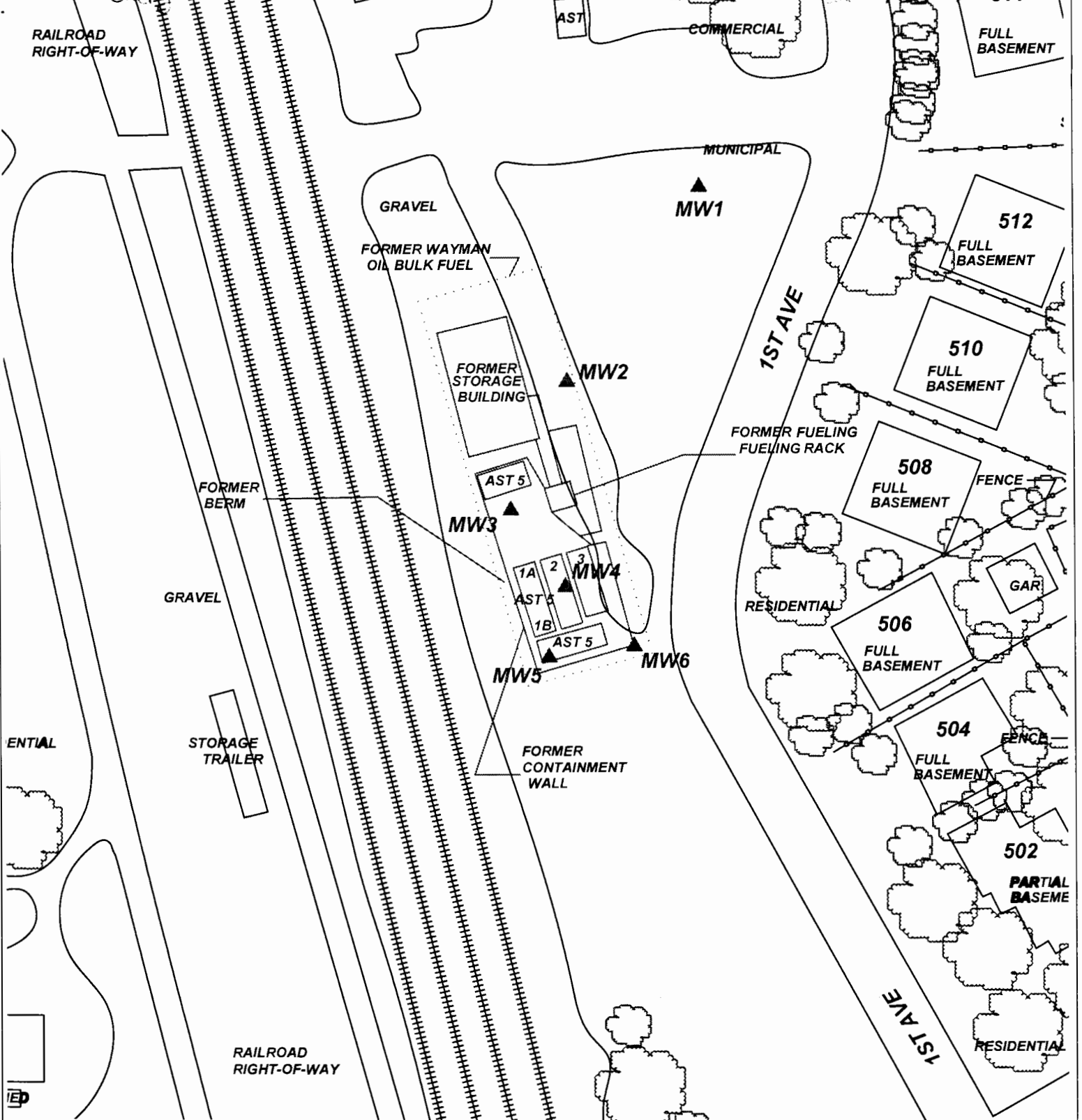
What is the nearest source of possible contamination:

Septic tank Seepage pit Fuel storage Other (specify below) _____
 Sewer lines Pit privy Fertilizer storage
 Watertight sewer lines Sewage lagoon Insecticide storage
 Lateral lines Feedyard Abandoned water well Direction from well? NORTH
 Cess pool Livestock pens Oil well/Gas well How many feet? 10


FROM	TO	PLUGGING MATERIALS	FROM	TO	PLUGGING MATERIALS
0	0.5	SOIL/ASPHALT			
0.5	24.55	BENTONITE			





7 CONTRACTOR'S OR LANDOWNER'S CERTIFICATION: This water well was plugged under my jurisdiction and was completed on (mo/day/year) 4/5/22 and this record is true to the best of my knowledge and belief. Kansas Water Well Contractor's License No. 585. This Water Well Record was completed on (mo/day/year) 4/8/22 under the business name of ASSOCIATED ENVIRONMENTAL INC. by (signature) _____


Send one white copy to Kansas Department of Health & Environment, Geology Section, 1000 SW Jackson Street, Ste. 420, Topeka, KS 66612-1367. Send one copy to WATER WELL OWNER and retain one for your records.
 Visit us at <http://www.kdheks.gov/waterwell/index.html> Telephone 785-296-5524.



PROJECT: WAYMAN OIL BULK FUEL
ADDRESS: 503 N. FIRST ST.
LOCATION: MULVANE, KS
DRAWN BY: C. ROE **DATE:** 6/11/21
REVISED BY: B. STALNAKER **DATE:** 4/8/22
AEI JOB #: TF537 **KDHE JOB #:** A2-087-40461

TITLE:
 **ASSOCIATED ENVIRONMENTAL INC.**

LEGEND:
 = FORMER WAYMAN OIL BULK FUEL FACILITY; 1-9K & 1-15K GAL. (GASOLINE), 1-9K, 1-10K, 15K & 1-18K GAL. (DIESEL) ASTS
 = MONITORING WELL
 = PLUGGED/DESTROYED WELL
 = SUBJECT PROPERTY

SCALE: 1" = 50'

 0 25 50

NOTES: