

WATER WELL PLUGGING RECORD Form WWC-5P KSA 82a-1212 ID NO.

MW1

1 LOCATION OF WATER WELL: County: Washington	Fraction SW¼ SE¼ NE¼	Section Number 9	Township Number T 2 S	Range Number 5 <input checked="" type="checkbox"/> E <input type="checkbox"/> W
--	-------------------------	---------------------	--------------------------	--

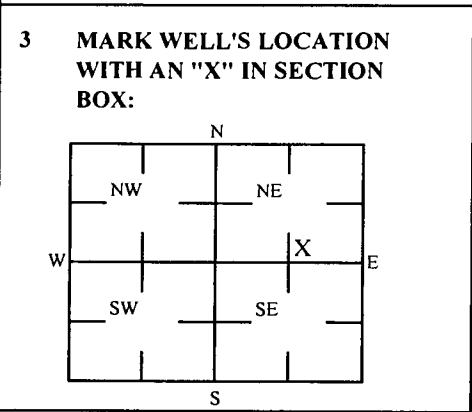
Street/Rural Address of Well Location; if unknown, distance & direction from nearest town or intersection: If at owner's address, check here
200 W North St, Hanover, KS

Global Positioning Systems (GPS) information:
Latitude: _____ (in decimal degrees)
Longitude: _____ (in decimal degrees)
Elevation: _____

Horizontal Datum WGS84, NAD83, NAVD27
Collection Method:

2 WATER WELL OWNER: Bill's Service Center
RR#, St. Address, Box #: 2832 Hilltop
City, State ZIP Code: Hanover, KS 66945

GPS unit (Make/model): _____
 Digital Map/Photo, Topographic Map Land Survey
Est. Accuracy: <3 m, 3-5 m, 5-15 m, >15 m



4 DEPTH OF WELL 29.94 ft. MW1
WELL'S STATIC WATER LEVEL _____ ft
WELL WAS USED AS:
 Domestic Public Water Supply Dewatering
 Irrigation Oil Field Water Supply Monitoring
 Feedlot Domestic (Lawn & Garden) Injection Well
 Industrial Air Conditioning Other _____
Was a chemical/bacteriological sample submitted to Department? Yes No

5 TYPE OF BLANK CASING USED:
 Steel RMP (SR) Wrought Fiberglass Other (Specific below)
 PVC ABS Asbestos-Cement Concrete Tile
Blank casing diameter 2 in. Was casing pulled? Yes No If yes, how much 3 ft
Casing height above or below land surface NA in.

6 GROUT PLUG MATERIAL: Neat cement Cement grout Bentonite Other Concrete: 0-0.75'; Soil: 0.75-3'
Grout Plug Intervals: From 3 ft to 29.94 ft, From _____ ft to _____ ft, From _____ ft to _____ ft.
What is the nearest source of possible contamination:
 Septic tank Seepage pit Fuel storage Other (specify below) _____
 Sewer lines Pit privy Fertilizer storage _____
 Watertight sewer lines Sewage lagoon Insecticide storage _____
 Lateral lines Feed yard Abandoned water well Direction from well? _____
 Cess pool Livestock pens Oil well/Gas well How many feet? _____

FROM	TO	PLUGGING MATERIALS	FROM	TO	PLUGGING MATERIALS
0	0.75	Concrete			
0.75	3	Soil			
3	29.94	Bentonite			
KDHE ID: Bill's Service Center; U5-101-11774					

7 CONTRACTOR'S OR LANDOWNER'S CERTIFICATION: This water well was plugged under my jurisdiction and was completed on (mo/day/year) 5/19-20/22 and this record is true to the best of my knowledge and belief. Kansas Water Contractor's License No. 757. This Water Well Record was completed on (mo/day/year) 6/1/22 under the business name of Larsen & Associates, Inc. By (signature) _____

Send one white copy to Kansas Department of Health & Environment, Geology Section, 1600 SW Jackson Street, Ste. 420, Topeka, KS 66612-1367. Send one copy to WATER WELL OWNER and retain one for your records
Visit us at <http://www.kdheks.gov/waterwell/index.html> Telephone 785-296-5524.

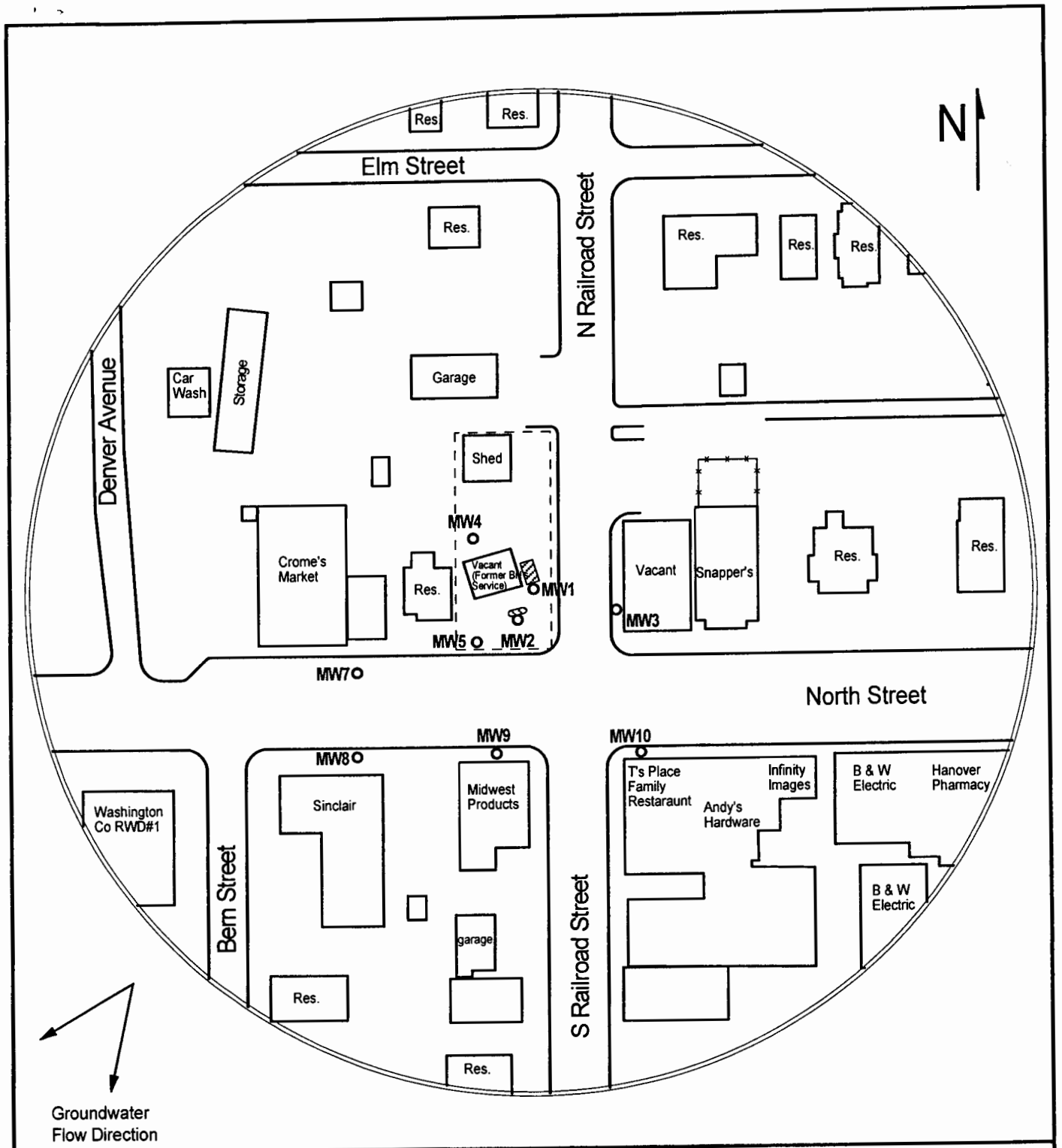





FIGURE 1 - SITE BASE MAP

LEGEND:

-  Approximate Location of Former UST basin and Pump Island
-  Approximate Location of Property Line
-  Plugged Monitoring Well



PROJECT:
 Bill's Service Center
 200 W. North St.
 Hanover, KS
 KDHE ID: U5-101-11774
 Date: 5/19, 20, & 27/22



1311 E 25th St., Suite B (785) 841-8707 office
 Lawrence, KS 66046 (785) 865-4282 fax

NOTE: Location of product lines is unknown.