
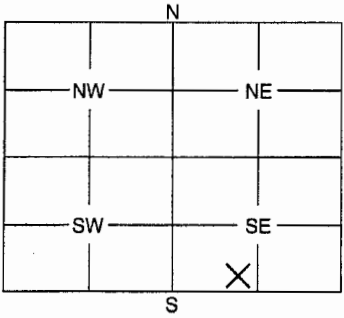


1	LOCATION OF WATER WELL:	Fraction	Section Number	Township Number	Range Number
County:	<u>Crawford</u>	<u>SE ¼ SW ¼ SE ¼</u>	<u>19</u>	<u>30</u>	<u>25</u> 

Distance and direction from nearest town or city street address of well if located within city?  
50 feet east of 434 West 4th Street, Pittsburg, KS

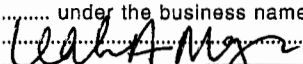
2	WATER WELL OWNER: <u>Coastal Mart, Inc.</u>
RR #, St. Address, Box #:	<u>2 North Nevada, Room 472</u>
City, State, ZIP Code:	<u>Colorado Springs, Colorado 80906</u>
Board of Agriculture, Division of Water Resources	Application Number:

3	MARK WELL'S LOCATION WITH AN "X" IN SECTION BOX:	4	DEPTH OF WELL ..... <u>14</u> ft.
		WELL'S STATIC WATER LEVEL ..... <u>5.62</u> ft. WELL WAS USED AS: 1 Domestic                      5 Public Water Supply                      9 Dewatering 2 Irrigation                      6 Oil Field Water Supply                      10 Monitoring Well 3 Feedlot                          7 Domestic (Lawn & Garden)                      11 Injection Well 4 Industrial                      8 Air Conditioning                          12 Other .....	
Was a chemical / bacteriological sample submitted to Department? Yes ..... No <input checked="" type="checkbox"/>			
If yes, mo/day/yr sample was submitted .....			
Water Well Disinfected: Yes ..... No <input checked="" type="checkbox"/>			

5	TYPE OF BLANK CASING USED:			
1 Steel	3 RMP (SR)	5 Wrought	7 Fiberglass	9 Other (Specify below)
2 PVC	4 ABS	6 Asbestos-Cement	8 Concrete Tile	
Blank casing diameter	<u>2</u> in.	Was casing pulled?	Yes <input checked="" type="checkbox"/> No .....	If yes, how much <u>3 feet</u>
Casing height above or below land surface .....				

6	GROUT PLUG MATERIAL:	1 Neat cement	2 Cement grout	3 Bentonite	4 Other .....
Grout Plug Intervals: From ..... ft. to ..... ft., From ..... ft. to ..... ft., From <u>3</u> to <u>10</u> ft.					
What is the nearest source of possible contamination:					
1 Septic tank	6 Seepage pit	11 Fuel storage	16 Other (specify below)		
2 Sewer lines	7 Pit privy	12 Fertilizer storage			
3 Watertight sewer lines	8 Sewage lagoon	13 Insecticide storage			
4 Lateral lines	9 Feedyard	14 Abandoned water well			
5 Cess pool	10 Livestock pens	15 Oil well/Gas well			
Direction from well? ..... How many feet? .....					

FROM	TO	PLUGGING MATERIALS
0	3	Native soil capped with asphalt
3	10	Bentonite
10	14	Clean sand

7	CONTRACTOR'S OF LANDOWNER'S CERTIFICATION: This water well was plugged under my jurisdiction and was completed on (mo/day/year) <u>1/18/2010</u> and this record is true to the best of my knowledge and belief. Kansas Water Well Contractor's License No. <u>708</u> This Water Well Record was completed on (mo/day/year) <u>2/2/2010</u> under the business name of <u>Aquaterra Environmental Solutions, Inc.</u> by (signature) 
---	---

INSTRUCTIONS: Use typewriter or ball point pen. Please press firmly and print clearly. Please fill in blanks, underline or circle the correct answers. Send top three copies to Kansas Department of Health and Environment, Bureau of Water, Geology Section, 1000 SW Jackson St., Ste. 420, Topeka, Kansas 66612-1367. Telephone: 785/296-5522. Send one to Water Well Owner and retain one for your records.