

WATER WELL PLUGGING RECORD Form WWC-5P

KSA 82a-1212

ID NO.

MW 9

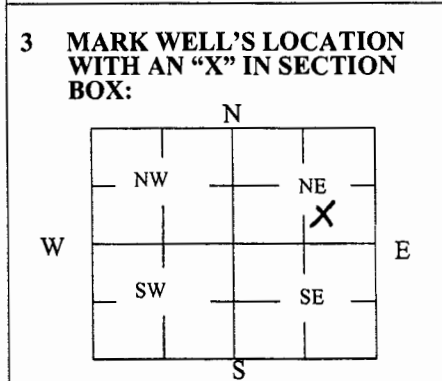
1 LOCATION OF WATER WELL: Fraction 1/4 SW 1/4 SE 1/4 NE 1/4 Section Number 19 Township Number T 30 S Range Number 25 E W
 County: Crawford

Street/Rural Address of Well Location; if unknown, distance & direction from nearest town or intersection: If at owner's address, check here 1308 N Walnut St. Pittsburg, KS

Global Positioning Systems (GPS) information:
 Latitude: 37.419433 (in decimal degrees)
 Longitude: -94.70628 (in decimal degrees)
 Elevation: _____
 Horizontal Datum: WGS84, NAD83, NAD27
 Collection Method: _____

2 WATER WELL OWNER: Metso Mineral Industries Inc.
 RR#, St. Address, Box #: 240 Arch St./PO Box 17312
 City, State ZIP Code: York PA 17405-7312

GPS unit (Make/Model: Garmin etrek)
 Digital Map/Photo, Topographic Map, Land Survey
 Est. Accuracy: < 3 m, 3-5 m, 5-15 m, > 15 m



4 DEPTH OF WELL 16 ft.
 WELL'S STATIC WATER LEVEL _____ ft.
 WELL WAS USED AS:

<input type="checkbox"/> Domestic	<input type="checkbox"/> Public Water Supply	<input checked="" type="checkbox"/> Dewatering
<input type="checkbox"/> Irrigation	<input type="checkbox"/> Oil Field Water Supply	<input type="checkbox"/> Monitoring
<input type="checkbox"/> Feedlot	<input type="checkbox"/> Domestic (Lawn & Garden)	<input type="checkbox"/> Injection Well
<input type="checkbox"/> Industrial	<input type="checkbox"/> Air Conditioning	<input type="checkbox"/> Other _____

Was a chemical/bacteriological sample submitted to Department? Yes No

5 TYPE OF BLANK CASING USED:

<input checked="" type="checkbox"/> Steel	<input type="checkbox"/> RMP (SR)	<input type="checkbox"/> Wrought	<input type="checkbox"/> Fiberglass	<input type="checkbox"/> Other (Specify below)
<input checked="" type="checkbox"/> PVC	<input type="checkbox"/> ABS	<input type="checkbox"/> Asbestos-Cement	<input type="checkbox"/> Concrete Tile	

Blank casing diameter 2 in. Was casing pulled? Yes No If yes, how much _____
 Casing height above or below land surface -6 in.

6 GROUT PLUG MATERIAL: Neat cement Cement grout Bentonite Other _____

Grout Plug Intervals: From _____ ft. to _____ ft., From _____ ft. to _____ ft., From _____ ft. to _____ ft.

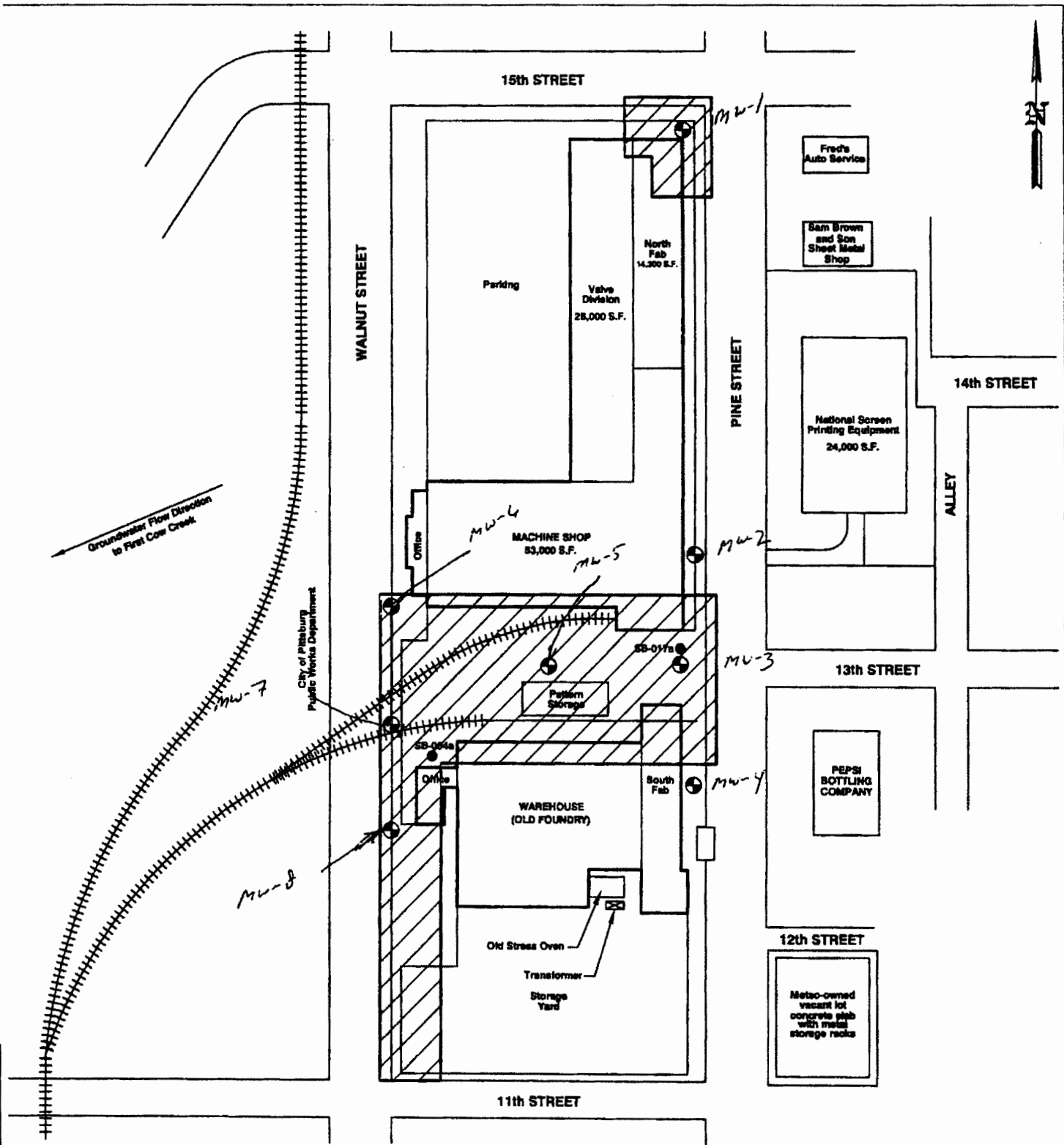
What is the nearest source of possible contamination:

<input type="checkbox"/> Septic tank	<input type="checkbox"/> Seepage pit	<input type="checkbox"/> Fuel storage	<input type="checkbox"/> Other (specify below)
<input type="checkbox"/> Sewer lines	<input type="checkbox"/> Pit privy	<input type="checkbox"/> Fertilizer storage	<input type="checkbox"/> unknown
<input type="checkbox"/> Watertight sewer lines	<input type="checkbox"/> Sewage lagoon	<input type="checkbox"/> Insecticide storage	
<input type="checkbox"/> Lateral lines	<input type="checkbox"/> Feedyard	<input type="checkbox"/> Abandoned water well	Direction from well? <u>unknown</u>
<input type="checkbox"/> Cess pool	<input type="checkbox"/> Livestock pens	<input type="checkbox"/> Oil well/Gas well	How many feet? <u>unknown</u>




FROM	TO	PLUGGING MATERIALS	FROM	TO	PLUGGING MATERIALS
		After extensive search with tools and metal detector, MW-09 was unable to be located. Neither casing nor boring could be found. Assume construction activities destroyed the well.			

7 CONTRACTOR'S OR LANDOWNER'S CERTIFICATION: This water well was plugged under my jurisdiction and was completed on (mo/day/year) _____ and this record is true to the best of my knowledge and belief. Kansas Water Well Contractor's License No. 710. This Water Well Record was completed on (mo/day/year) 3/2/2018 under the business name of Below Ground Surface, Inc. by (signature) Craig K. [Signature]

Send one white copy to Kansas Department of Health & Environment, Geology Section, 1000 SW Jackson Street, Ste. 420, Topeka, KS 66612-1367. Send one copy to WATER WELL OWNER and retain one for your records.
 Visit us at <http://www.kdheks.gov/waterwell/index.html> Telephone 785-296-5524.



LEGEND

-  PROPOSED EXTENT OF NO FURTHER ACTION DETERMINATION
-  SOIL BORING LOCATIONS
-  PROPOSED GROUNDWATER MONITORING WELL LOCATIONS



841 WHEATLAND AVE. SUITE 202 (717) 380-8587
LANCASTER, PA 17603 (717) 388-6480 FAX

August Mack
ENVIRONMENTAL

METCO MINERALS INDUSTRIES, INC.
1308 N. WALNUT STREET
PITTSBURG, KANSAS

SITE PLAN 2

PROJECT No: JG0020 330	FILENAME: K\AMEPR\PG0048.333\Site Plan2	DATE: 05/15/2007
DRAWN BY: ZWG	SCALE: AS SHOWN	FIGURE: 2