

CORRECTED

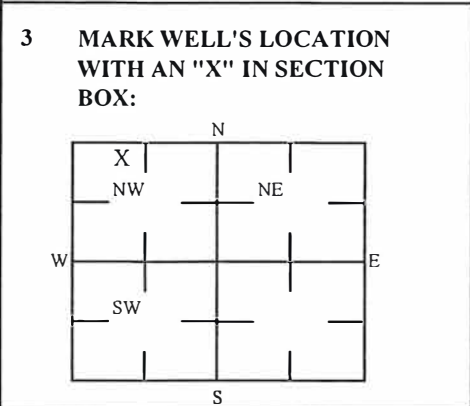
WATER WELL PLUGGING RECORD Form WWC-5P KSA 82a-1212 ID NO.

MW3

1 LOCATION OF WATER WELL: County: ~~Sedgewick~~ Cowley Fraction NW 1/4 NE 1/4 NW 1/4 NW 1/4 Section Number 31 Township Number T ~~32~~ 34 S Range Number 74  E  W

Street/Rural Address of Well Location; if unknown, distance & direction from nearest town or intersection: If at owner's address, check here  217 E Madison, Arkansas City, KS Global Positioning Systems (GPS) information: Latitude: 37.05624 (in decimal degrees) Longitude: -97.03667 (in decimal degrees) Elevation: NA Horizontal Datum  WGS84,  NAD83,  NAD27 Collection Method:  GPS unit (Make/model):  Digital Map/Photo,  Topographic Map  Land Survey Est. Accuracy:  <3 m,  3-5 m,  5-15 m,  >15 m

2 WATER WELL OWNER: Town & Country Markets RR#, St. Address, Box #: PO Box 17087 City, State ZIP Code: Wichita, KS 67217



4 DEPTH OF WELL 32 ft. WELL'S STATIC WATER LEVEL NA ft. WELL WAS USED AS:  Domestic  Irrigation  Feedlot  Industrial  Public Water Supply  Oil Field Water Supply  Domestic (Lawn & Garden)  Air Conditioning  Dewatering  Monitoring  Injection Well  Other Was a chemical/bacteriological sample submitted to Department? Yes  No

5 TYPE OF BLANK CASING USED:  Steel  PVC  RMP (SR)  ABS  Wrought  Asbestos-Cement  Fiberglass  Concrete Tile  Other (Specific below) Blank casing diameter 2 in. Was casing pulled? Yes  No  If yes, how much 1' Casing height above or below land surface NA in.

6 GROUT PLUG MATERIAL:  Neat cement  Cement grout  Bentonite  Other Soil: 0-3' Grout Plug Intervals: From 3 ft to 32 ft, From \_\_\_ ft to \_\_\_ ft, From \_\_\_ ft to \_\_\_ ft. What is the nearest source of possible contamination:  Septic tank  Sewer lines  Watertight sewer lines  Lateral lines  Cess pool  Seepage pit  Pit privy  Sewage lagoon  Feed yard  Livestock pens  Fuel storage  Fertilizer storage  Insecticide storage  Abandoned water well  Oil well/Gas well  Other (specify below) Direction from well? \_\_\_ How many feet? \_\_\_

Table with 6 columns: FROM, TO, PLUGGING MATERIALS, FROM, TO, PLUGGING MATERIALS. Row 1: 0, 3, Soil. Row 2: 3, 32, Bentonite. Includes KDHE ID: Town & Country #23; U2-018-01173



7 CONTRACTOR'S OR LANDOWNER'S CERTIFICATION: This water well was plugged under my jurisdiction and was completed on (mo/day/year) 11/21-22/2022 and this record is true to the best of my knowledge and belief. Kansas Water Contractor's License No. 757. This Water Well Record was completed on (mo/day/year) 12/5/2022 under the business name of Larsen & Associates, Inc. By (signature) [Signature]

Send one white copy to Kansas Department of Health & Environment, Geology Section, 1000 SW Jackson Street, Ste. 420, Topeka, KS 66612-1367. Send one copy to WATER WELL OWNER and retain one for your records Visit us at http://www.kdheks.gov/waterwell/index.html Telephone 785-296-5524.



FIGURE 1 - PLUGGED WELL MAP

**LEGEND:**

-  Approximate Location of Former UST Basin, Product Lines, and Pump Island
-  Plugged Monitoring Well

T. 34 R. 4E Sec. 30  
Cowley



**PROJECT:**

Town & Country #23  
217 Madison,  
Arkansas City, KS  
KDHE ID: U2-018-01173  
Date: 11/21-22/22



1311 E 25th St., Suite B (785) 841-8707 office  
Lawrence, KS 66046 (785) 865-4282 fax