

CORRECTED

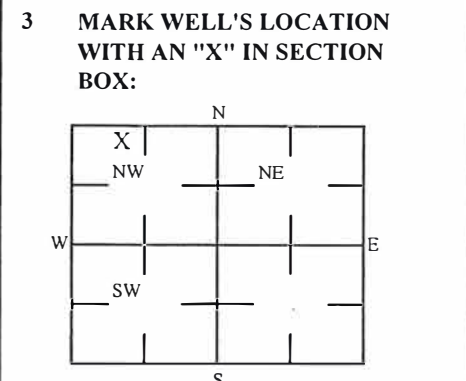
WATER WELL PLUGGING RECORD Form WWC-5P KSA 82a-1212 ID NO.

MW6

1 LOCATION OF WATER WELL: County: ~~Sedgwick~~ Cowley Fraction NW 1/4 NE 1/4 NW 1/4 NW 1/4 Section Number 31 Township Number T 32 34 S Range Number 7 4 [X] E [X] W

Street/Rural Address of Well Location; if unknown, distance & direction from nearest town or intersection: If at owner's address, check here [] 217 E Madison, Arkansas City, KS Global Positioning Systems (GPS) information: Latitude: 37.05608 (in decimal degrees) Longitude: -97.03691 (in decimal degrees) Elevation: NA Horizontal Datum [X] WGS84, [] NAD83, [] NAD27 Collection Method: [] GPS unit (Make/model): [] Digital Map/Photo, [] Topographic Map, [] Land Survey Est. Accuracy: [] <3 m, [] 3-5 m, [] 5-15 m, [] >15 m

2 WATER WELL OWNER: Town & Country Markets RR#, St. Address, Box #: PO Box 17087 City, State ZIP Code: Wichita, KS 67217



4 DEPTH OF WELL 34 ft. WELL'S STATIC WATER LEVEL NA ft. WELL WAS USED AS: [] Domestic [] Irrigation [] Feedlot [] Industrial [] Public Water Supply [] Oil Field Water Supply [] Domestic (Lawn & Garden) [] Air Conditioning [] Dewatering [X] Monitoring [] Injection Well [] Other Was a chemical/bacteriological sample submitted to Department? Yes [] No [X]

5 TYPE OF BLANK CASING USED: [] Steel [X] PVC [] RMP (SR) [] ABS [] Wrought [] Asbestos-Cement [] Fiberglass [] Concrete Tile [] Other (Specific below) Blank casing diameter 2 in. Was casing pulled? Yes [] No [X] If yes, how much 1' Casing height above or below land surface NA in.

6 GROUT PLUG MATERIAL: [] Neat cement [] Cement grout [X] Bentonite [X] Other Concrete: 0-1'; Soil: 1-3' Grout Plug Intervals: From 3 ft to 34 ft, From ___ ft to ___ ft, From ___ ft to ___ ft. What is the nearest source of possible contamination: [] Septic tank [] Sewer lines [] Watertight sewer lines [] Lateral lines [] Cess pool [] Seepage pit [] Pit privy [] Sewage lagoon [] Feed yard [] Livestock pens [] Fuel storage [] Fertilizer storage [] Insecticide storage [] Abandoned water well [] Oil well/Gas well [] Other (specify below) Direction from well? ___ How many feet? ___

Table with columns: FROM, TO, PLUGGING MATERIALS. Rows: 0-1 Concrete, 1-3 Soil, 3-34 Bentonite. Includes KDHE ID: Town & Country #23; U2-018-01173



7 CONTRACTOR'S OR LANDOWNER'S CERTIFICATION: This water well was plugged under my jurisdiction and was completed on (mo/day/year) 11/21-22/2022 and this record is true to the best of my knowledge and belief. Kansas Water Contractor's License No. 757. This Water Well Record was completed on (mo/day/year) 12/5/2022 under the business name of Larsen & Associates, Inc. By (signature) [Signature]

Send one white copy to Kansas Department of Health & Environment, Geology Section, 1000 SW Jackson Street, Ste. 420, Topeka, KS 66612-1367. Send one copy to WATER WELL OWNER and retain one for your records Visit us at http://www.kdheks.gov/waterwell/index.html Telephone 785-296-5524.



FIGURE 1 - PLUGGED WELL MAP

LEGEND:

-  Approximate Location of Former UST Basin, Product Lines, and Pump Island
-  Plugged Monitoring Well

T. 34 R. 4E Sec. 30
Cowley



PROJECT:

Town & Country #23
217 Madison,
Arkansas City, KS
KDHE ID: U2-018-01173
Date: 11/21-22/22



1311 E 25th St., Suite B (785) 841-8707 office
Lawrence, KS 66046 (785) 865-4282 fax