

CORRECTED

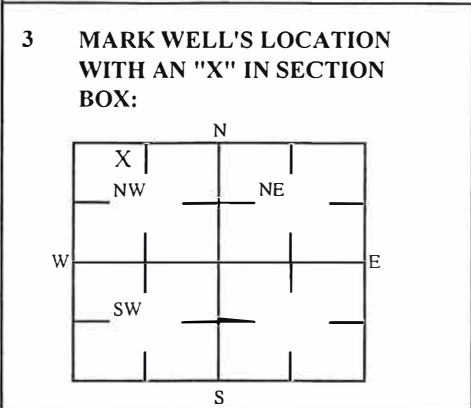
WATER WELL PLUGGING RECORD Form WWC-5P KSA 82a-1212 ID NO.

MW8

1 LOCATION OF WATER WELL: County: Sedgewick Cowley Fraction NE 1/4 NW 1/4 NW 1/4 NW 1/4 Section Number 31 Township Number T 32-34 S Range Number 74 E W

Street/Rural Address of Well Location; if unknown, distance & direction from nearest town or intersection: If at owner's address, check here ~125' SE of 217 E Madison, Arkansas City, KS Global Positioning Systems (GPS) information: Latitude: 37.05612 Longitude: -97.03780 Elevation: NA

2 WATER WELL OWNER: Town & Country Markets RR#, St. Address, Box #: PO Box 17087 City, State ZIP Code: Wichita, KS 67217 GPS unit (Make/model): Digital Map/Photo, Topographic Map, Land Survey Est. Accuracy: <3 m, 3-5 m, 5-15 m, >15 m



4 DEPTH OF WELL 36.95 ft. WELL'S STATIC WATER LEVEL NA ft. WELL WAS USED AS: Domestic, Irrigation, Feedlot, Industrial, Public Water Supply, Oil Field Water Supply, Domestic (Lawn & Garden), Air Conditioning, Dewatering, Monitoring, Injection Well, Other. Was a chemical/bacteriological sample submitted to Department? Yes No X

5 TYPE OF BLANK CASING USED: Steel, RMP (SR), Wrought, Fiberglass, Other (Specific below), PVC, ABS, Asbestos-Cement, Concrete Tile. Blank casing diameter 2 in. Was casing pulled? Yes No X If yes, how much 2.5' Casing height above or below land surface NA in.

6 GROUT PLUG MATERIAL: Neat cement, Cement grout, Bentonite, Other Soil: 0-3' Grout Plug Intervals: From 3 ft to 36.95 ft, From ___ ft to ___ ft, From ___ ft to ___ ft. What is the nearest source of possible contamination: Septic tank, Sewer lines, Watertight sewer lines, Lateral lines, Cess pool, Seepage pit, Pit privy, Sewage lagoon, Feed yard, Livestock pens, Fuel storage, Fertilizer storage, Insecticide storage, Abandoned water well, Oil well/Gas well, Other (specify below)

Table with columns: FROM, TO, PLUGGING MATERIALS. Row 1: 0, 3, Soil. Row 2: 3, 36.95, Bentonite. KDHE ID: Town & Country #23; U2-018-01173



7 CONTRACTOR'S OR LANDOWNER'S CERTIFICATION: This water well was plugged under my jurisdiction and was completed on (mo/day/year) 11/21-22/2022 and this record is true to the best of my knowledge and belief. Kansas Water Contractor's License No. 757. This Water Well Record was completed on (mo/day/year) 12/5/2022 under the business name of Larsen & Associates, Inc. By (signature)

Send one white copy to Kansas Department of Health & Environment, Geology Section, 1000 SW Jackson Street, Ste. 420, Topeka, KS 66612-1367. Send one copy to WATER WELL OWNER and retain one for your records Visit us at http://www.kdheks.gov/waterwell/index.html Telephone 785-296-5524.



FIGURE 1 - PLUGGED WELL MAP

LEGEND:

-  Approximate Location of Former UST Basin, Product Lines, and Pump Island
-  Plugged Monitoring Well

T. 34 R. 4E Sec. 30
Cowley



PROJECT:

Town & Country #23
217 Madison,
Arkansas City, KS
KDHE ID: U2-018-01173
Date: 11/21-22/22



1311 E 25th St., Suite B (785) 841-8707 office
Lawrence, KS 66046 (785) 865-4282 fax