

**WATER WELL PLUGGING RECORD Form WWC-5P KSA 82a-1212 ID NO.**

MW14

<b>1 LOCATION OF WATER WELL:</b> County: <del>Sedgwick</del> Cowley	Fraction NE 1/4 NW 1/4 NW 1/4	Section Number 31	Township Number T <del>32</del> 34 S	Range Number 7 4 <input checked="" type="checkbox"/> E <input checked="" type="checkbox"/> W
--	----------------------------------	----------------------	---	---

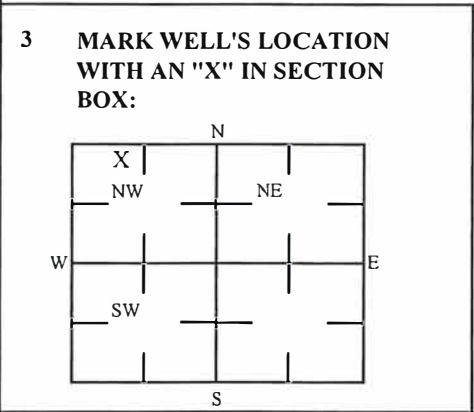
Street/Rural Address of Well Location; if unknown, distance & direction from nearest town or intersection: If at owner's address, check here

~220' W of 217 E Madison, Arkansas City, KS

**Global Positioning Systems (GPS) information:**  
 Latitude: 37.05630 (in decimal degrees)  
 Longitude: -97.03756 (in decimal degrees)  
 Elevation: NA  
 Horizontal Datum  WGS84,  NAD83,  NAD27  
 Collection Method:

**2 WATER WELL OWNER:** Town & Country Markets  
 RR#, St. Address, Box #: PO Box 17087  
 City, State ZIP Code: Wichita, KS 67217

GPS unit (Make/model: \_\_\_\_\_)  
 Digital Map/Photo,  Topographic Map  Land Survey  
 Est. Accuracy:  <3 m,  3-5 m,  5-15 m,  >15 m



**4 DEPTH OF WELL** 39.62 ft.  
 WELL'S STATIC WATER LEVEL NA ft  
 WELL WAS USED AS:  
 Domestic  Public Water Supply  Dewatering  
 Irrigation  Oil Field Water Supply  Monitoring  
 Feedlot  Domestic (Lawn & Garden)  Injection Well  
 Industrial  Air Conditioning  Other \_\_\_\_\_  
 Was a chemical/bacteriological sample submitted to Department? Yes  No

**5 TYPE OF BLANK CASING USED:**

Steel  RMP (SR)  Wrought  Fiberglass  Other (Specific below)  
 PVC  ABS  Asbestos-Cement  Concrete Tile \_\_\_\_\_

Blank casing diameter 2 in. Was casing pulled? Yes  No  If yes, how much 2.5'  
 Casing height above or below land surface NA in.

**6 GROUT PLUG MATERIAL:**  Neat cement  Cement grout  Bentonite  Other Brick: 0-0.5'; Soil: 0-3'

Grout Plug Intervals: From 3 ft to 39.62 ft, From \_\_\_\_\_ ft to \_\_\_\_\_ ft, From \_\_\_\_\_ ft to \_\_\_\_\_ ft,

What is the nearest source of possible contamination:  
 Septic tank  Seepage pit  Fuel storage  Other (specify below) \_\_\_\_\_  
 Sewer lines  Pit privy  Fertilizer storage \_\_\_\_\_  
 Watertight sewer lines  Sewage lagoon  Insecticide storage \_\_\_\_\_  
 Lateral lines  Feed yard  Abandoned water well \_\_\_\_\_  
 Cess pool  Livestock pens  Oil well/Gas well \_\_\_\_\_  
 Direction from well? \_\_\_\_\_  
 How many feet? \_\_\_\_\_

FROM	TO	PLUGGING MATERIALS	FROM	TO	PLUGGING MATERIALS
0	0.5	Brick			
0.5	3.00	Soil			
3	39.62	Bentonite			

KDHE ID: Town & Country #23; U2-018-01173



**7 CONTRACTOR'S OR LANDOWNER'S CERTIFICATION:** This water well was plugged under my jurisdiction and was completed on (mo/day/year) 11/21-22/2022 and this record is true to the best of my knowledge and belief. Kansas Water Contractor's License No. 757. This Water Well Record was completed on (mo/day/year) 12/5/2022 under the business name of Larsen & Associates, Inc. By (signature) \_\_\_\_\_

Send one white copy to Kansas Department of Health & Environment, Geology Section, 1000 SW Jackson Street, Ste. 420, Topeka, KS 66612-1367. Send one copy to WATER WELL OWNER and retain one for your records  
 Visit us at <http://www.kdheks.gov/waterwell/index.html> Telephone 785-296-5524.



**FIGURE 1 - PLUGGED WELL MAP**

**LEGEND:**

-  Approximate Location of Former UST Basin, Product Lines, and Pump Island
-  Plugged Monitoring Well

T. 34 R. 4E Sec. 30  
Cowley



**PROJECT:**

Town & Country #23  
217 Madison,  
Arkansas City, KS  
KDHE ID: U2-018-01173  
Date: 11/21-22/22



1311 E 25th St., Suite B (785) 841-8707 office  
Lawrence, KS 66046 (785) 865-4282 fax