

CORRECTED

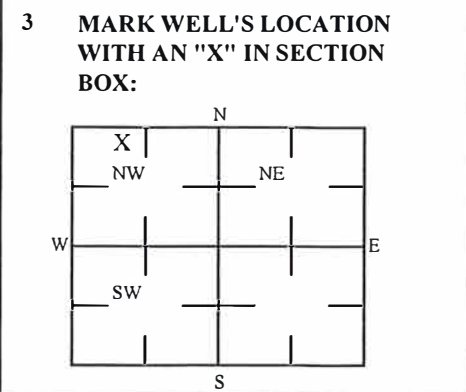
WATER WELL PLUGGING RECORD Form WWC-5P KSA 82a-1212 ID NO.

MW13

1 LOCATION OF WATER WELL: County: ~~Sedgwick~~ Cowley Fraction NE 1/4 NW 1/4 NW 1/4 Section Number 31 Township Number T 32 34 S Range Number 74 [X] E [X] W

Street/Rural Address of Well Location; if unknown, distance & direction from nearest town or intersection: If at owner's address, check here [-150' W of 217 E Madison, Arkansas City, KS] Global Positioning Systems (GPS) information: Latitude: 37.05630 Longitude: -97.03756 Elevation: NA Horizontal Datum [X] WGS84, [ ] NAD83, [ ] NAD27 Collection Method: [ ] GPS unit (Make/model): [ ] Digital Map/Photo, [ ] Topographic Map, [ ] Land Survey Est. Accuracy: [ ] <3 m, [ ] 3-5 m, [ ] 5-15 m, [ ] >15 m

2 WATER WELL OWNER: Town & Country Markets RR#, St. Address, Box #: PO Box 17087 City, State ZIP Code: Wichita, KS 67217



4 DEPTH OF WELL 38.70 ft. WELL'S STATIC WATER LEVEL NA ft. WELL WAS USED AS: [ ] Domestic, [ ] Irrigation, [ ] Feedlot, [ ] Industrial, [ ] Public Water Supply, [ ] Oil Field Water Supply, [ ] Domestic (Lawn & Garden), [ ] Air Conditioning, [ ] Dewatering, [X] Monitoring, [ ] Injection Well, [ ] Other. Was a chemical/bacteriological sample submitted to Department? Yes [ ] No [X]

5 TYPE OF BLANK CASING USED: [ ] Steel, [X] PVC, [ ] RMP (SR), [ ] ABS, [ ] Wrought, [ ] Asbestos-Cement, [ ] Fiberglass, [ ] Concrete Tile, [ ] Other (Specific below). Blank casing diameter 2 in. Casing height above or below land surface NA in. Was casing pulled? Yes [ ] No [X] If yes, how much 2.5'

6 GROUT PLUG MATERIAL: [ ] Neat cement, [ ] Cement grout, [X] Bentonite, [X] Other Soil: 0-3'. Grout Plug Intervals: From 3 ft to 38.70 ft, From \_\_\_ ft to \_\_\_ ft, From \_\_\_ ft to \_\_\_ ft. What is the nearest source of possible contamination: [ ] Septic tank, [ ] Sewer lines, [ ] Watertight sewer lines, [ ] Lateral lines, [ ] Cess pool, [ ] Seepage pit, [ ] Pit privy, [ ] Sewage lagoon, [ ] Feed yard, [ ] Livestock pens, [ ] Fuel storage, [ ] Fertilizer storage, [ ] Insecticide storage, [ ] Abandoned water well, [ ] Oil well/Gas well, [ ] Other (specify below). Direction from well? \_\_\_ How many feet? \_\_\_

Table with columns: FROM, TO, PLUGGING MATERIALS. Row 1: 0, 3, Soil. Row 2: 3, 38.70, Bentonite. Includes KDHE ID: Town & Country #23; U2-018-01173



7 CONTRACTOR'S OR LANDOWNER'S CERTIFICATION: This water well was plugged under my jurisdiction and was completed on (mo/day/year) 11/21-22/2022 and this record is true to the best of my knowledge and belief. Kansas Water Contractor's License No. 757. This Water Well Record was completed on (mo/day/year) 12/5/2022 under the business name of Larsen & Associates, Inc. By (signature) [Signature]

Send one white copy to Kansas Department of Health & Environment, Geology Section, 1000 SW Jackson Street, Ste. 420, Topeka, KS 66612-1367. Send one copy to WATER WELL OWNER and retain one for your records. Visit us at http://www.kdheks.gov/waterwell/index.html Telephone 785-296-5524.



FIGURE 1 - PLUGGED WELL MAP

**LEGEND:**

-  Approximate Location of Former UST Basin, Product Lines, and Pump Island
-  Plugged Monitoring Well

T. 34 R. 4E Sec. 30  
Cowley



**PROJECT:**

Town & Country #23  
217 Madison,  
Arkansas City, KS  
KDHE ID: U2-018-01173  
Date: 11/21-22/22



1311 E 25th St., Suite B (785) 841-8707 office  
Lawrence, KS 66046 (785) 865-4282 fax