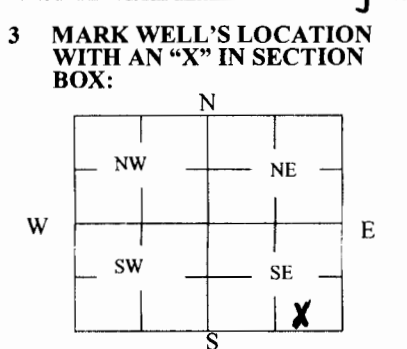


WATER WELL PLUGGING RECORD Form WWC-5P KSA 82a-1212 ID NO.

1 LOCATION OF WATER WELL: Fraction 1/4 SW 1/4 SE 1/4 SE 1/4 Section Number 2 Township Number T 35 S 16 Range Number 16 E W
 County: Montgomery

Street/Rural Address of Well Location; if unknown, distance & direction from nearest town or intersection: If at owner's address, check here ~350 ft. NW of S. Spruce St. and Eldridge St. Coffeyville KS
Global Positioning Systems (GPS) information:
 Latitude: 37.022582 (in decimal degrees)
 Longitude: -95.622584 (in decimal degrees)
 Elevation: _____
 Horizontal Datum: WGS84, NAD83, NAD27
 Collection Method: _____

2 WATER WELL OWNER: Watco Mechanical Svcs.
 RR#, St. Address, Box #: 111 W. 8th St.
 City, State ZIP Code: Coffeyville KS 67337
 GPS unit (Make/Model: Garmin etrek 10)
 Digital Map/Photo, Topographic Map, Land Survey
 Est. Accuracy: < 3 m, 3-5 m, 5-15 m, > 15 m



4 DEPTH OF WELL 16 ft.
 WELL'S STATIC WATER LEVEL _____ ft
 WELL WAS USED AS:
 Domestic Public Water Supply Dewatering
 Irrigation Oil Field Water Supply Monitoring
 Feedlot Domestic (Lawn & Garden) Injection Well
 Industrial Air Conditioning Other _____
 Was a chemical/bacteriological sample submitted to Department? Yes No

5 TYPE OF BLANK CASING USED:
 Steel RMP (SR) Wrought Fiberglass Other (Specify below)
 PVC ABS Asbestos-Cement Concrete Tile
 Blank casing diameter 2 in. Was casing pulled? Yes No If yes, how much all
 Casing height above or below land surface -6 in.

6 GROUT PLUG MATERIAL: Neat cement Cement grout Bentonite Other _____
 Grout Plug Intervals: From 3 ft. to 16 ft., From - ft. to - ft., From - ft. to - ft.

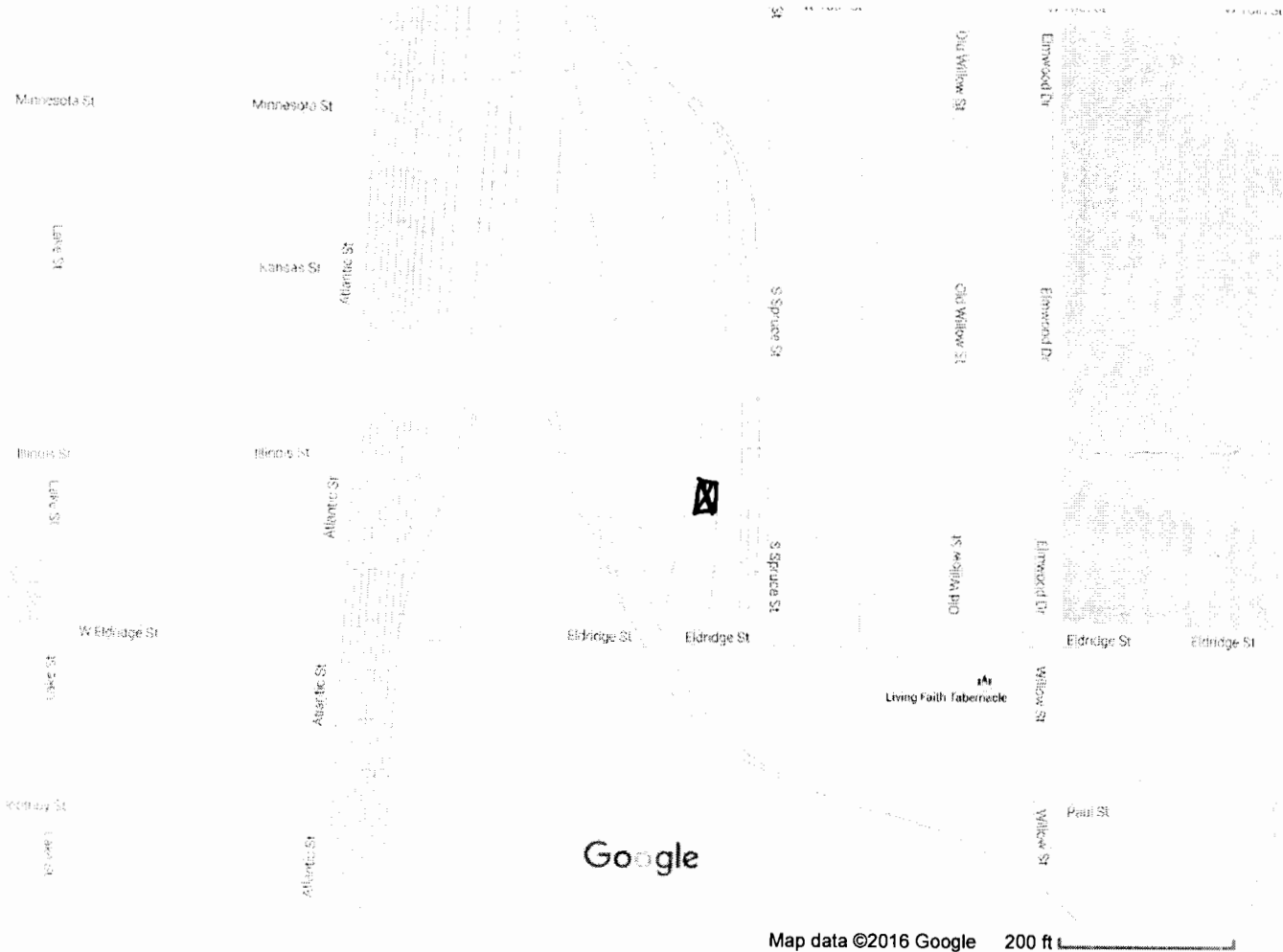
What is the nearest source of possible contamination:
 Septic tank Seepage pit Fuel storage Other (specify below)
 Sewer lines Pit privy Fertilizer storage
 Watertight sewer lines Sewage lagoon Insecticide storage
 Lateral lines Feedyard Abandoned water well Direction from well? _____
 Cess pool Livestock pens Oil well/Gas well How many feet? _____

FROM	TO	PLUGGING MATERIALS	FROM	TO	PLUGGING MATERIALS
0	3	Top soil			
3	16	Bentonite			

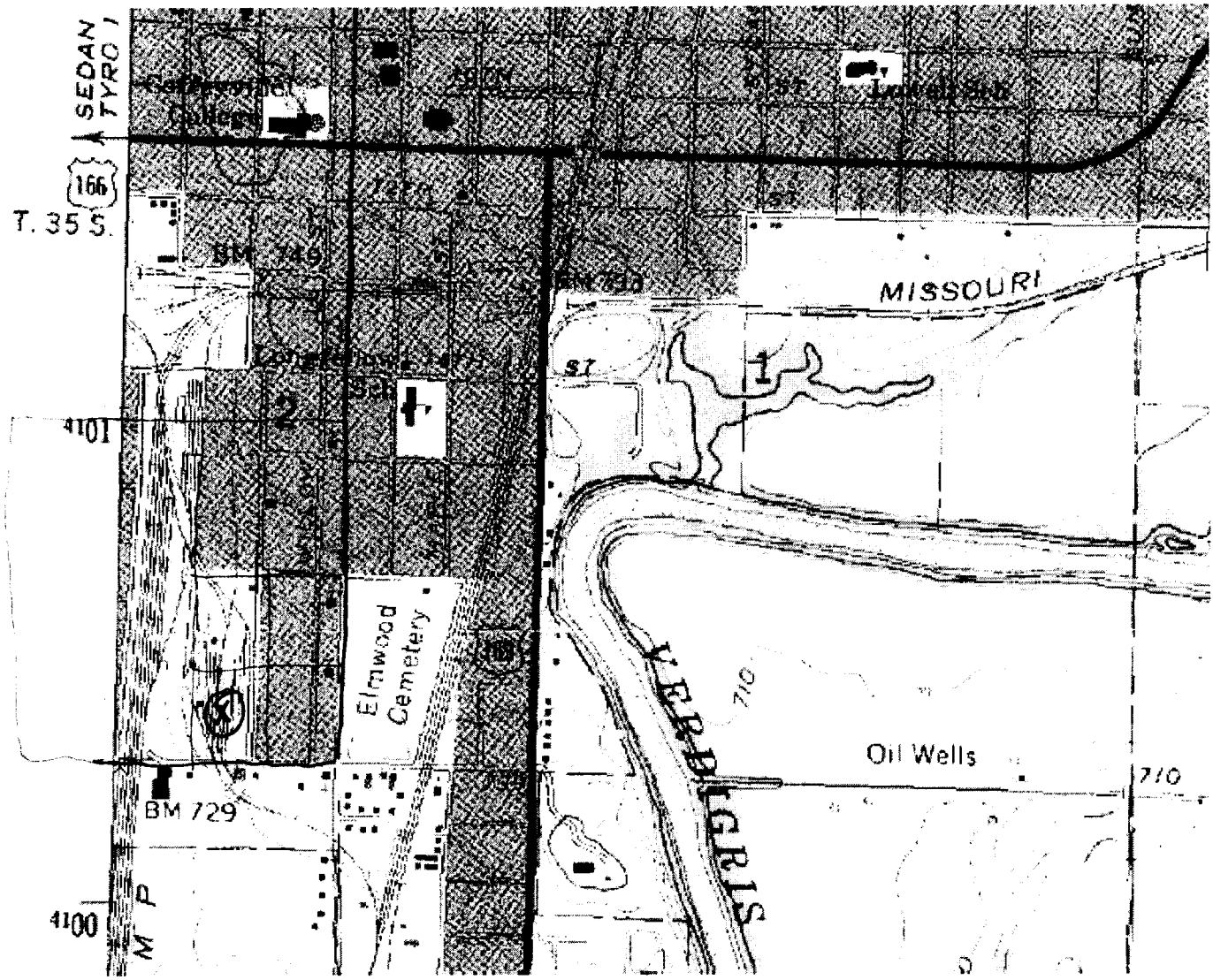
7 CONTRACTOR'S OR LANDOWNER'S CERTIFICATION: This water well was plugged under my jurisdiction and was completed on (mo/day/year) 4/6/2016 and this record is true to the best of my knowledge and belief, Kansas Water Well Contractor's License No. 710. This Water Well Record was completed on (mo/day/year) 4/22/16 under the business name of Below Ground Surface, Inc. by (signature) Michael T. Cossy

Send one white copy to Kansas Department of Health & Environment, Geology Section, 1000 SW Jackson Street, Ste. 420, Topeka, KS 66612-1367. Send one copy to WATER WELL OWNER and retain one for your records.
 Visit us at <http://www.kdheks.gov/waterwell/index.html> Telephone 785-296-5524.

Google Maps



Google Maps



SEDAN
TYRO 1

166

T. 35 S.

101

4100

M P

BM 729

Elmwood
Cemetery

MISSOURI

ST

Oil Wells

710

VERDIGRIS

710