

**WATER WELL PLUGGING RECORD Form WWC-5P**

KSA 82a-1212

ID NO.

MW-2

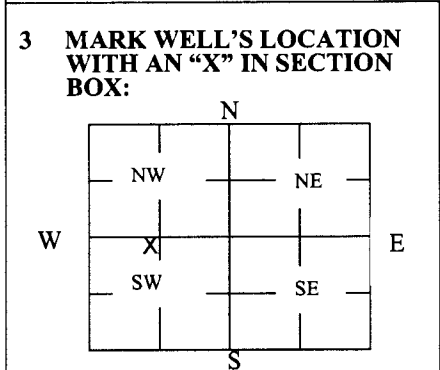
<b>1 LOCATION OF WATER WELL:</b> County: <u>Montgomery</u>	Fraction <u>SE 1/4 NE 1/4 NW 1/4 SW 1/4</u>	Section Number <u>01</u>	Township Number <u>T 35 S</u>	Range Number <u>16</u> <input checked="" type="checkbox"/> E <input type="checkbox"/> W
---	--	-----------------------------	----------------------------------	--

Street/Rural Address of Well Location; if unknown, distance & direction from nearest town or intersection: If at owner's address, check here  1502 S. Walnut Coffeyville, Kansas

**Global Positioning Systems (GPS) information:**  
 Latitude: 37.02701 (in decimal degrees)  
 Longitude: 95.61600 (in decimal degrees)  
 Elevation: 739.04  
 Horizontal Datum:  WGS84,  NAD83,  NAD27  
 Collection Method:

**2 WATER WELL OWNER:** K&S Oil Co., Inc.  
 RR#, St. Address, Box #: c/o Mark Hurlbutt  
 City, State ZIP Code: PO Box 448 Coffeyville, KS 67337

GPS unit (Make/Model: \_\_\_\_\_)  
 Digital Map/Photo,  Topographic Map,  Land Survey  
 Est. Accuracy:  < 3 m,  3-5 m,  5-15 m,  > 15 m



**4 DEPTH OF WELL** 9.21 ft.  
 WELL'S STATIC WATER LEVEL 3.73 ft.  
 WELL WAS USED AS:  
 Domestic  Public Water Supply  Dewatering  
 Irrigation  Oil Field Water Supply  Monitoring  
 Feedlot  Domestic (Lawn & Garden)  Injection Well  
 Industrial  Air Conditioning  Other \_\_\_\_\_  
 Was a chemical/bacteriological sample submitted to Department? Yes  No

**5 TYPE OF BLANK CASING USED:**

Steel  RMP (SR)  Wrought  Fiberglass  Other (Specify below)  
 PVC  ABS  Asbestos-Cement  Concrete Tile

Blank casing diameter 2 in. Was casing pulled? Yes  No  If yes, how much 3 FT  
 Casing height above or below land surface 36 in.

**6 GROUT PLUG MATERIAL:**  Neat cement  Cement grout  Bentonite  Other \_\_\_\_\_

Grout Plug Intervals: From 0.5 ft. to 9.21 ft., From \_\_\_\_\_ ft. to \_\_\_\_\_ ft., From \_\_\_\_\_ ft. to \_\_\_\_\_ ft.

What is the nearest source of possible contamination:

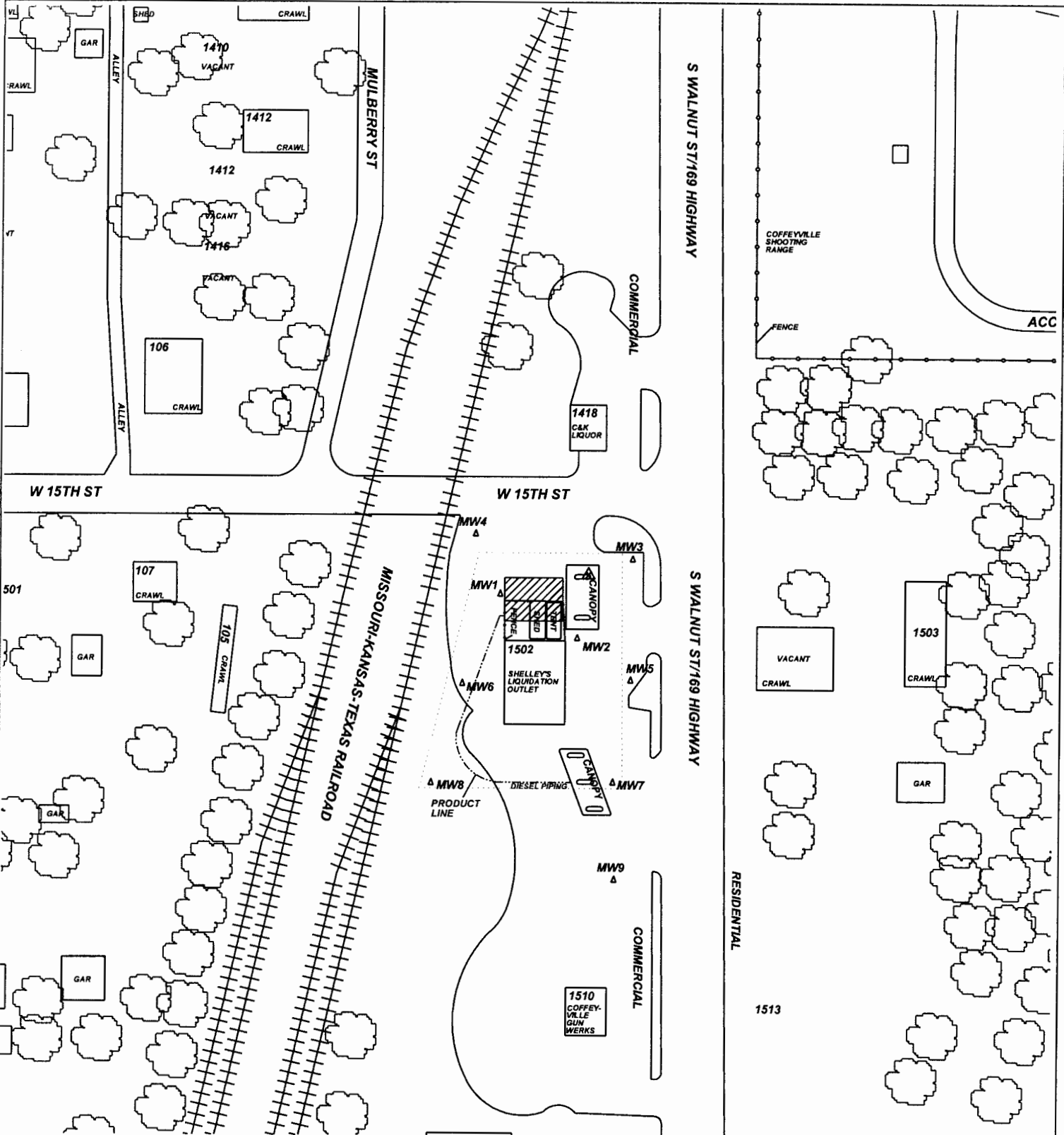
<input type="checkbox"/> Septic tank	<input type="checkbox"/> Seepage pit	<input type="checkbox"/> Fuel storage	<input type="checkbox"/> Other (specify below) _____
<input checked="" type="checkbox"/> Sewer lines	<input type="checkbox"/> Pit privy	<input type="checkbox"/> Fertilizer storage	
<input type="checkbox"/> Watertight sewer lines	<input type="checkbox"/> Sewage lagoon	<input type="checkbox"/> Insecticide storage	
<input type="checkbox"/> Lateral lines	<input type="checkbox"/> Feedyard	<input type="checkbox"/> Abandoned water well	
<input type="checkbox"/> Cess pool	<input type="checkbox"/> Livestock pens	<input type="checkbox"/> Oil well/Gas well	
Direction from well? <u>West</u>			
How many feet? <u>90 ft</u>			

FROM	TO	PLUGGING MATERIALS	FROM	TO	PLUGGING MATERIALS
0	0.5	Concrete			
0.5	3.0	Compacted Silt/clay			
3.0	9.21	Hydrated Bentonite Chips			

**7 CONTRACTOR'S OR LANDOWNER'S CERTIFICATION:** This water well was plugged under my jurisdiction and was completed on (mo/day/year) 12/21/2016 and this record is true to the best of my knowledge and belief. Kansas Water Well Contractor's License No. 585. This Water Well Record was completed on (mo/day/year) 1/2/2017 under the business name of Associated Environmental, Inc. by (signature) [Signature]

Send one white copy to Kansas Department of Health & Environment, Geology Section, 1000 SW Jackson Street, Ste. 420, Topeka, KS 66612-1367. Send one copy to WATER WELL OWNER and retain one for your records.  
 Visit us at <http://www.kdheks.gov/waterwell/index.html> Telephone 785-296-5524.

KSA82a-1212 Revised 1/20/2015



PROJECT: **K & S OIL CO. (FORMERLY A & J's)**

ADDRESS: **1502 So. WALNUT**

LOCATION: **COFFEYVILLE, KS**

DRAWN BY: **B. SCOTT** DATE: **04/14/2015**

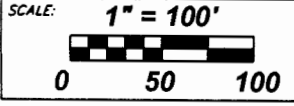
REVISED BY: **B. STALNAKER** DATE: **08/16/16**

AEI JOB #: **TF482** KDHE JOB #: **U3-063-14720**

TITLE:

**ASSOCIATED ENVIRONMENTAL INC.**

- LEGEND:**
- = Former UST Basin (1-10,000 g. gasoline & 1-10,000 g. diesel)
  - = Former Pump Islands
  - = Monitor Well Location
  - = Site Property Boundary
  - = Site Benchmark
  - = Plugged Wells



NOTES:  
No basements observed within 500'.