

WATER WELL PLUGGING RECORD Form WWC-5P

KSA 82a-1212

ID NO.

MW-9

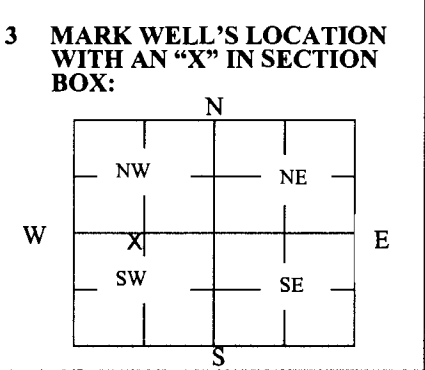
1 LOCATION OF WATER WELL: County: <u>Montgomery</u>	Fraction <u>SE 1/4 NE 1/4 NW 1/4 SW 1/4</u>	Section Number <u>01</u>	Township Number <u>T 35 S</u>	Range Number <u>16</u> <input checked="" type="checkbox"/> E <input type="checkbox"/> W
---	--	-----------------------------	----------------------------------	--

Street/Rural Address of Well Location; if unknown, distance & direction from nearest town or intersection: If at owner's address, check here 1502 S. Walnut Coffeyville, Kansas

Global Positioning Systems (GPS) information:
 Latitude: 37.02654 (in decimal degrees)
 Longitude: 95.61590 (in decimal degrees)
 Elevation: 734.70
 Horizontal Datum: WGS84, NAD83, NAD27
 Collection Method:

2 WATER WELL OWNER: K&S Oil Co., Inc.
c/o Mark Hurlbutt
PO Box 448
Coffeyville, KS 67337

GPS unit (Make/Model: _____)
 Digital Map/Photo, Topographic Map, Land Survey
 Est. Accuracy: < 3 m, 3-5 m, 5-15 m, > 15 m



4 DEPTH OF WELL 14.78 ft.
 WELL'S STATIC WATER LEVEL 9.06 ft

WELL WAS USED AS:

<input type="checkbox"/> Domestic	<input type="checkbox"/> Public Water Supply	<input type="checkbox"/> Dewatering
<input type="checkbox"/> Irrigation	<input type="checkbox"/> Oil Field Water Supply	<input checked="" type="checkbox"/> Monitoring
<input type="checkbox"/> Feedlot	<input type="checkbox"/> Domestic (Lawn & Garden)	<input type="checkbox"/> Injection Well
<input type="checkbox"/> Industrial	<input type="checkbox"/> Air Conditioning	<input type="checkbox"/> Other _____

Was a chemical/bacteriological sample submitted to Department? Yes No

5 TYPE OF BLANK CASING USED:

Steel RMP (SR) Wrought Fiberglass Other (Specify below) _____
 PVC ABS Asbestos-Cement Concrete Tile

Blank casing diameter 2 in. Was casing pulled? Yes No If yes, how much 3 FT
 Casing height above or below land surface 36 in.

6 GROUT PLUG MATERIAL: Neat cement Cement grout Bentonite Other _____

Grout Plug Intervals: From 0.5 ft. to 14.78 ft., From _____ ft. to _____ ft., From _____ ft. to _____ ft.

What is the nearest source of possible contamination:

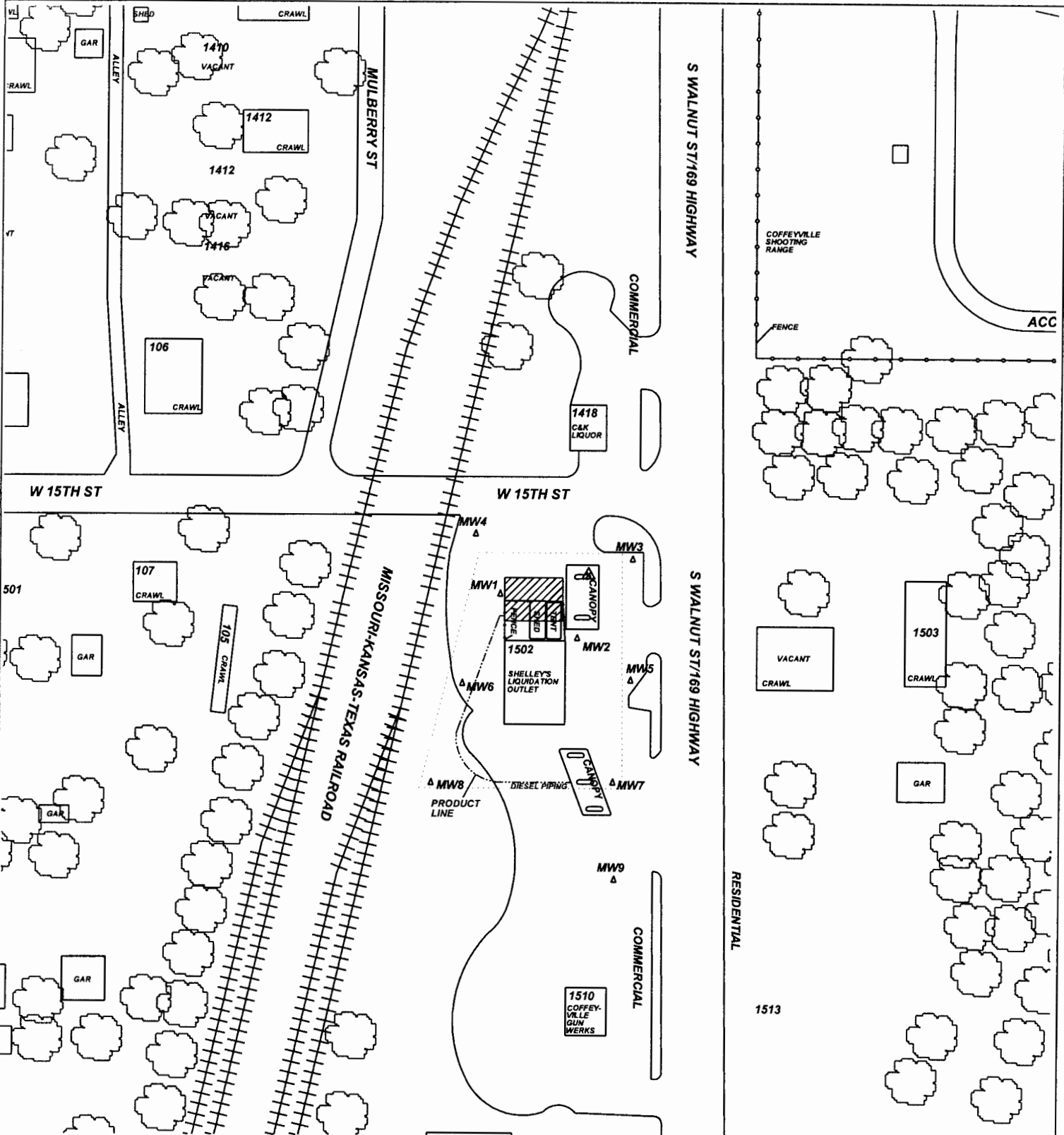
<input type="checkbox"/> Septic tank	<input type="checkbox"/> Seepage pit	<input type="checkbox"/> Fuel storage	<input type="checkbox"/> Other (specify below) _____
<input checked="" type="checkbox"/> Sewer lines	<input type="checkbox"/> Pit privy	<input type="checkbox"/> Fertilizer storage	
<input type="checkbox"/> Watertight sewer lines	<input type="checkbox"/> Sewage lagoon	<input type="checkbox"/> Insecticide storage	
<input type="checkbox"/> Lateral lines	<input type="checkbox"/> Feedyard	<input type="checkbox"/> Abandoned water well	
<input type="checkbox"/> Cess pool	<input type="checkbox"/> Livestock pens	<input type="checkbox"/> Oil well/Gas well	

Direction from well? Northwest
 How many feet? 340 ft

FROM	TO	PLUGGING MATERIALS	FROM	TO	PLUGGING MATERIALS
0	0.5	Gravel			
0.5	3.0	Compacted Silt/clay			
3.0	14.78	Hydrated Bentonite Chips			

7 CONTRACTOR'S OR LANDOWNER'S CERTIFICATION: This water well was plugged under my jurisdiction and was completed on (mo/day/year) 12/21/2016 and this record is true to the best of my knowledge and belief. Kansas Water Well Contractor's License No. 585. This Water Well Record was completed on (mo/day/year) 1/2/2017 under the business name of Associated Environmental, Inc. by (signature) [Signature]

Send one white copy to Kansas Department of Health & Environment, Geology Section, 1000 SW Jackson Street, Ste. 420, Topeka, KS 66612-1367. Send one copy to WATER WELL OWNER and retain one for your records.
 Visit us at <http://www.kdheks.gov/waterwell/index.html> Telephone 785-296-5524.



PROJECT: **K & S OIL CO. (FORMERLY A & J's)**

ADDRESS: **1502 So. WALNUT**

LOCATION: **COFFEYVILLE, KS**

DRAWN BY: **B. SCOTT** DATE: **04/14/2015**

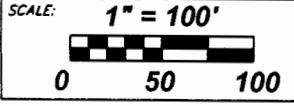
REVISED BY: **B. STALNAKER** DATE: **08/16/16**

AEI JOB #: **TF482** KDHE JOB #: **U3-063-14720**

TITLE:

ASSOCIATED ENVIRONMENTAL INC.

- LEGEND:**
- = Former UST Basin (1-10,000 g. gasoline & 1-10,000 g. diesel)
 - = Former Pump Islands
 - = Monitor Well Location
 - = Site Property Boundary
 - = Site Benchmark
 - = Plugged Wells



NOTES:
No basements observed within 500'.