

WATER WELL PLUGGING RECORD Form WWC-5P

KSA 82a-1212 ID NO.

MW1

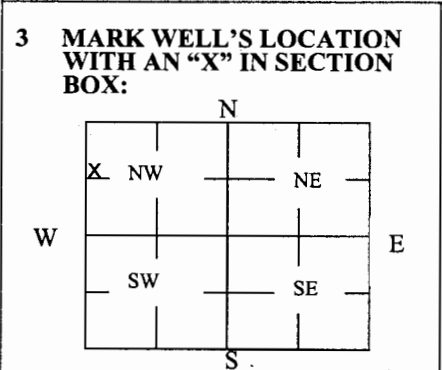
1 LOCATION OF WATER WELL: County: Montgomery	Fraction SW¼ SW¼ NW¼ NW¼	Section Number 2	Township Number T 35 S	Range Number 16 <input checked="" type="checkbox"/> E <input type="checkbox"/> W
---	------------------------------------	----------------------------	----------------------------------	--

Street/Rural Address of Well Location; if unknown, distance & direction from nearest town or intersection: If at owner's address, check here **1311 W. 11th St. Coffeyville, KS**

Global Positioning Systems (GPS) information:
 Latitude: 37.03292 (in decimal degrees)
 Longitude: 95.63822 (in decimal degrees)
 Elevation: 738.28
 Horizontal Datum: WGS84, NAD83, NAD27
 Collection Method:

2 WATER WELL OWNER: **Sunshine Fuel, LLC**
 RR#, St. Address, Box #: **2751 SW Barnes Ave**
 City, State ZIP Code: **Independence, KS 67301**

GPS unit (Make/Model: _____)
 Digital Map/Photo, Topographic Map, Land Survey
 Est. Accuracy: < 3 m, 3-5 m, 5-15 m, > 15 m



4 DEPTH OF WELL 15.05 ft.
WELL'S STATIC WATER LEVEL 4.07 ft.
WELL WAS USED AS:

<input type="checkbox"/> Domestic	<input type="checkbox"/> Public Water Supply	<input type="checkbox"/> Dewatering
<input type="checkbox"/> Irrigation	<input type="checkbox"/> Oil Field Water Supply	<input checked="" type="checkbox"/> Monitoring
<input type="checkbox"/> Feedlot	<input type="checkbox"/> Domestic (Lawn & Garden)	<input type="checkbox"/> Injection Well
<input type="checkbox"/> Industrial	<input type="checkbox"/> Air Conditioning	<input type="checkbox"/> Other _____

Was a chemical/bacteriological sample submitted to Department? Yes No

5 TYPE OF BLANK CASING USED:

<input type="checkbox"/> Steel	<input type="checkbox"/> RMP (SR)	<input type="checkbox"/> Wrought	<input type="checkbox"/> Fiberglass	<input type="checkbox"/> Other (Specify below)
<input checked="" type="checkbox"/> PVC	<input type="checkbox"/> ABS	<input type="checkbox"/> Asbestos-Cement	<input type="checkbox"/> Concrete Tile	

Blank casing diameter 2 in. Was casing pulled? Yes No If yes, how much 3 FT
 Casing height above or below land surface 36 in.

6 GROUT PLUG MATERIAL: Neat cement Cement grout ¹ Bentonite ² Other Soil

Grout Plug Intervals: From ¹ 15.05 ft. to 3.0 ft., From ² 3.0 ft. to 0.5 ft., From _____ ft. to _____ ft.

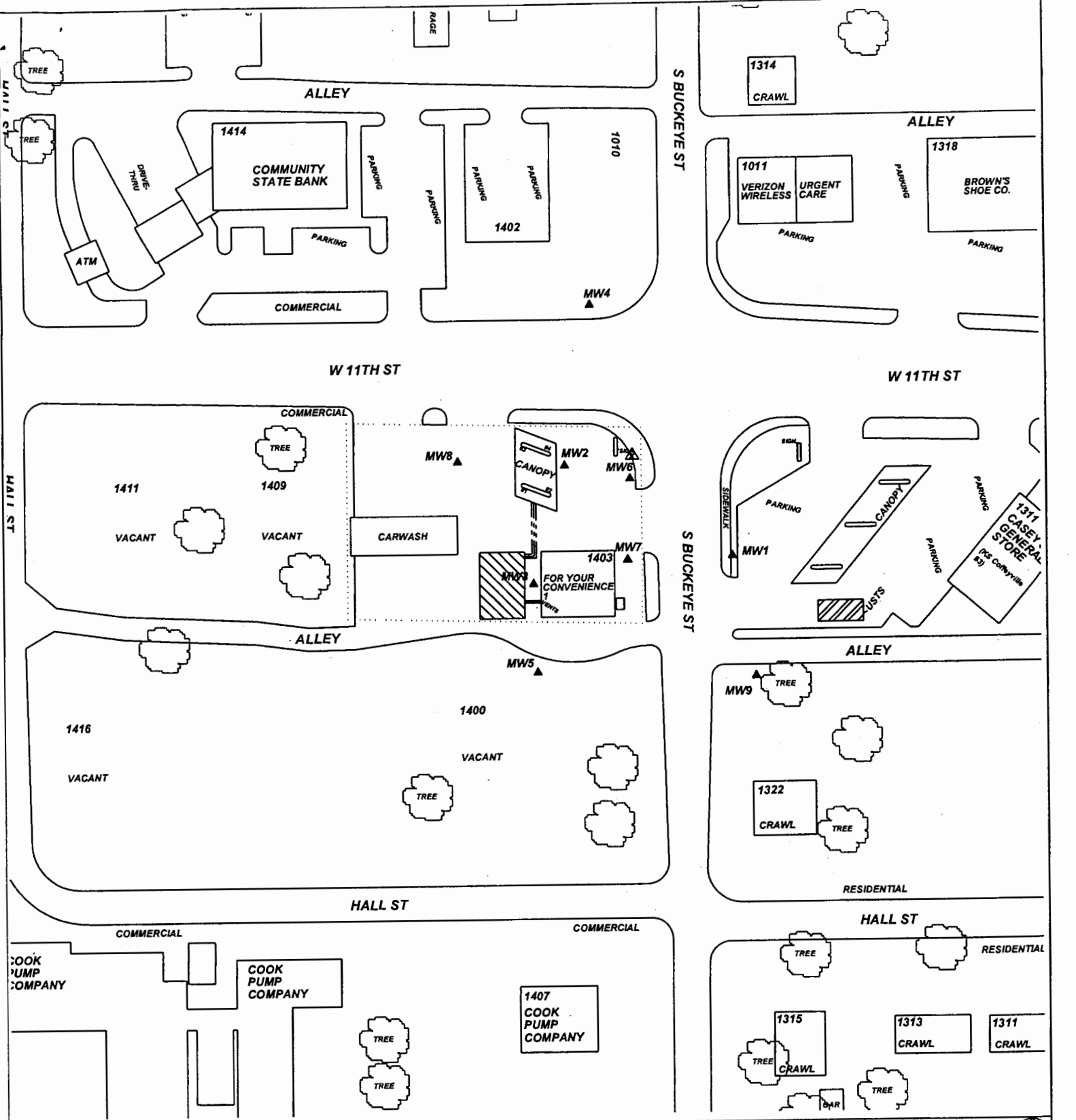
What is the nearest source of possible contamination:

<input type="checkbox"/> Septic tank	<input type="checkbox"/> Seepage pit	<input checked="" type="checkbox"/> Fuel storage	<input type="checkbox"/> Other (specify below)
<input type="checkbox"/> Sewer lines	<input type="checkbox"/> Pit privy	<input type="checkbox"/> Fertilizer storage	
<input type="checkbox"/> Watertight sewer lines	<input type="checkbox"/> Sewage lagoon	<input type="checkbox"/> Insecticide storage	
<input type="checkbox"/> Lateral lines	<input type="checkbox"/> Feedyard	<input type="checkbox"/> Abandoned water well	Direction from well? <u>West</u>
<input type="checkbox"/> Cess pool	<input type="checkbox"/> Livestock pens	<input type="checkbox"/> Oil well/Gas well	How many feet? <u>280</u>

FROM	TO	PLUGGING MATERIALS	FROM	TO	PLUGGING MATERIALS
3	0	Compact silt/clay soil			
15.05	3	Hydrated Bentonite Chips			

7 CONTRACTOR'S OR LANDOWNER'S CERTIFICATION: This water well was plugged under my jurisdiction and was completed on (mo/day/year) 3/28/17 and this record is true to the best of my knowledge and belief. Kansas Water Well Contractor's License No. 585. This Water Well Record was completed on (mo/day/year) 4/3/17 under the business name of Associated Environmental, Inc. by (signature) [Signature]

Send one white copy to Kansas Department of Health & Environment, Geology Section, 1000 SW Jackson Street, Ste. 420, Topeka, KS 66612-1367. Send one copy to WATER WELL OWNER and retain one for your records.
 Visit us at <http://www.kdheks.gov/waterwell/index.html> Telephone 785-296-5524.



PROJECT: FOR YOUR CONVENIENCE 1

ADDRESS: 1401 W. 11TH ST.

LOCATION: COFFEYVILLE, KS

DRAWN BY: B. SCOTT **DATE:** 04/08/2015

REVISED BY: C. ROE **DATE:** 05/10/2015

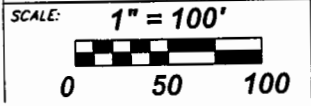
AEI JOB #: TF483 **KDHE JOB #:** U3-063-14719

TITLE:

Site Map

ASSOCIATED ENVIRONMENTAL INC.

- LEGEND:**
- = Active UST Basin (1-10,000 g. gasoline & 1-10,000 g. diesel) & associated fueling system
 - = Monitor Well
 - = Plugged/Destroyed Well Location
 - = Site Property Boundary
 - = Site Benchmark



NOTES: