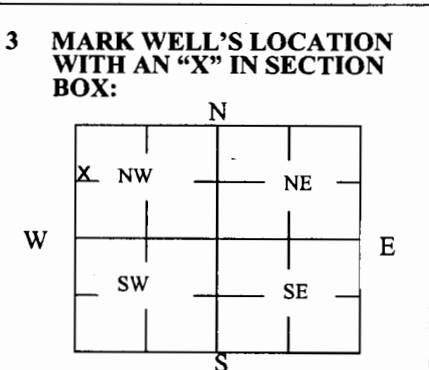


1 LOCATION OF WATER WELL: Fraction SW 1/4 SW 1/4 NW 1/4 NW 1/4 Section Number 2 Township Number T 35 S Range Number 16 E W
 County: Montgomery

Street/Rural Address of Well Location; if unknown, distance & direction from nearest town or intersection: If at owner's address, check here 1311 W. 11th St. Coffeyville, KS

Global Positioning Systems (GPS) information:
 Latitude: 37.03272 (in decimal degrees)
 Longitude: 95.63805 (in decimal degrees)
 Elevation: 737.44
 Horizontal Datum: WGS84, NAD83, NAD27
 Collection Method:
 GPS unit (Make/Model: _____)
 Digital Map/Photo, Topographic Map, Land Survey
 Est. Accuracy: < 3 m, 3-5 m, 5-15 m, > 15 m

2 WATER WELL OWNER: Sunshine Fuel, LLC
 RR#, St. Address, Box #: 2751 SW Barnes Ave
 City, State ZIP Code: Independence, KS 67301



4 DEPTH OF WELL 14.83 ft.
 WELL'S STATIC WATER LEVEL 4.12 ft.
 WELL WAS USED AS:
 Domestic Public Water Supply Dewatering
 Irrigation Oil Field Water Supply Monitoring
 Feedlot Domestic (Lawn & Garden) Injection Well
 Industrial Air Conditioning Other _____
 Was a chemical/bacteriological sample submitted to Department? Yes No

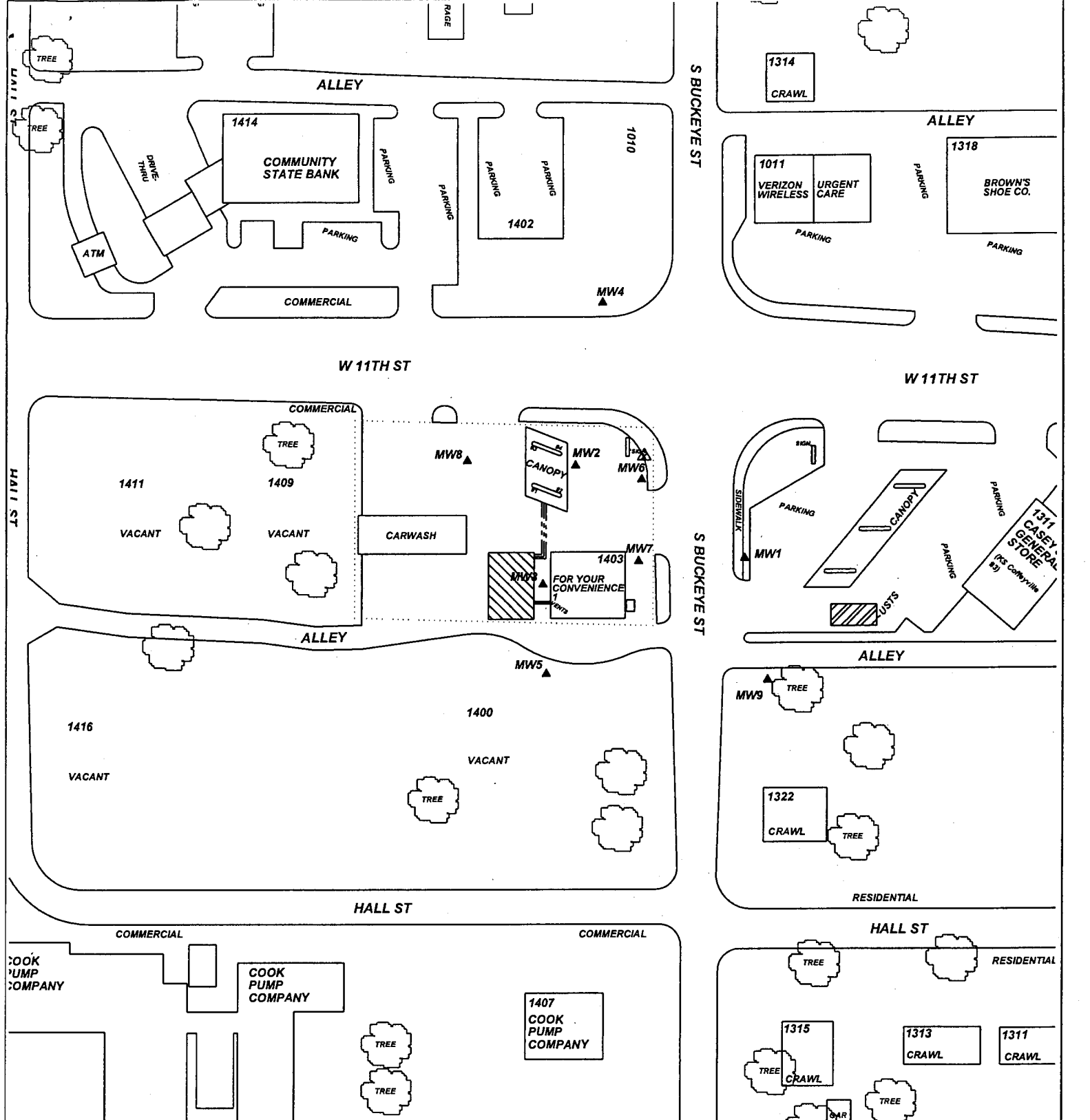
5 TYPE OF BLANK CASING USED:
 Steel RMP (SR) Wrought Fiberglass Other (Specify below) _____
 PVC ABS Asbestos-Cement Concrete Tile _____
 Blank casing diameter 2 in. Was casing pulled? Yes No If yes, how much 3 FT
 Casing height above or below land surface 36 in.

6 GROUT PLUG MATERIAL: Neat cement Cement grout Bentonite Other Soil
 Grout Plug Intervals: From ¹ 14.83 ft. to 3.0 ft., From ² 3.0 ft. to 0.5 ft., From _____ ft. to _____ ft.

What is the nearest source of possible contamination:
 Septic tank Seepage pit Fuel storage Other (specify below) _____
 Sewer lines Pit privy Fertilizer storage _____
 Watertight sewer lines Sewage lagoon Insecticide storage _____
 Lateral lines Feedyard Abandoned water well Oil well/Gas well Direction from well? W/NW
 Cess pool Livestock pens How many feet? 320

FROM	TO	PLUGGING MATERIALS	FROM	TO	PLUGGING MATERIALS
3	0	Compact silt/clay soil			
14.83	3	Hydrated Bentonite Chips			

7 CONTRACTOR'S OR LANDOWNER'S CERTIFICATION: This water well was plugged under my jurisdiction and was completed on (mo/day/year) 3/28/17 and this record is true to the best of my knowledge and belief. Kansas Water Well Contractor's License No. 585. This Water Well Record was completed on (mo/day/year) 4/3/17 under the business name of Associated Environmental, Inc. by (signature) [Signature]



PROJECT: FOR YOUR CONVENIENCE 1

ADDRESS: 1401 W. 11TH ST.

LOCATION: COFFEYVILLE, KS

DRAWN BY: B. SCOTT **DATE:** 04/08/2015

REVISED BY: C. ROE **DATE:** 05/10/2015

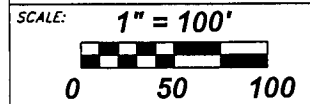
AEI JOB #: TF483 **KDHE JOB #:** U3-063-14719

TITLE:

Site Map

ASSOCIATED ENVIRONMENTAL INC.

- LEGEND:**
- = Active UST Basin (1-10,000 g. gasoline & 1-10,000 g. diesel) & associated fueling system
 - = Monitor Well
 - = Plugged/Destroyed Well Location
 - = Site Property Boundary
 - = Site Benchmark



NOTES: