

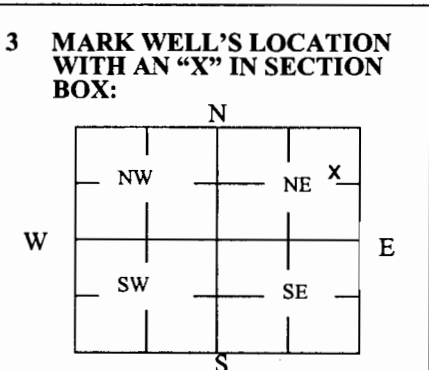
1 LOCATION OF WATER WELL: Fraction Section Number Township Number Range Number
 County: Montgomery SW 1/4 SE 1/4 NE 1/4 NE 1/4 3 T 35 S 16 E W

Street/Rural Address of Well Location; if unknown, distance & direction from nearest town or intersection: If at owner's address, check here 1311 W. 11th St. Coffeyville, KS

Global Positioning Systems (GPS) information:
 Latitude: 37.03306 (in decimal degrees)
 Longitude: 95.63857 (in decimal degrees)
 Elevation: 739.88
 Horizontal Datum: WGS84, NAD83, NAD27
 Collection Method:

2 WATER WELL OWNER: Sunshine Fuel, LLC
 RR#, St. Address, Box #: 2751 SW Barnes Ave
 City, State ZIP Code: Independence, KS 67301

GPS unit (Make/Model: _____)
 Digital Map/Photo, Topographic Map, Land Survey
 Est. Accuracy: < 3 m, 3-5 m, 5-15 m, > 15 m



4 DEPTH OF WELL 14.99 ft.
 WELL'S STATIC WATER LEVEL 5.05 ft.
 WELL WAS USED AS:
 Domestic Public Water Supply Dewatering
 Irrigation Oil Field Water Supply Monitoring
 Feedlot Domestic (Lawn & Garden) Injection Well
 Industrial Air Conditioning Other _____
 Was a chemical/bacteriological sample submitted to Department? Yes No

5 TYPE OF BLANK CASING USED:
 Steel RMP (SR) Wrought Fiberglass Other (Specify below)
 PVC ABS Asbestos-Cement Concrete Tile
 Blank casing diameter 2 in. Was casing pulled? Yes No If yes, how much 3 FT
 Casing height above or below land surface 36 in.

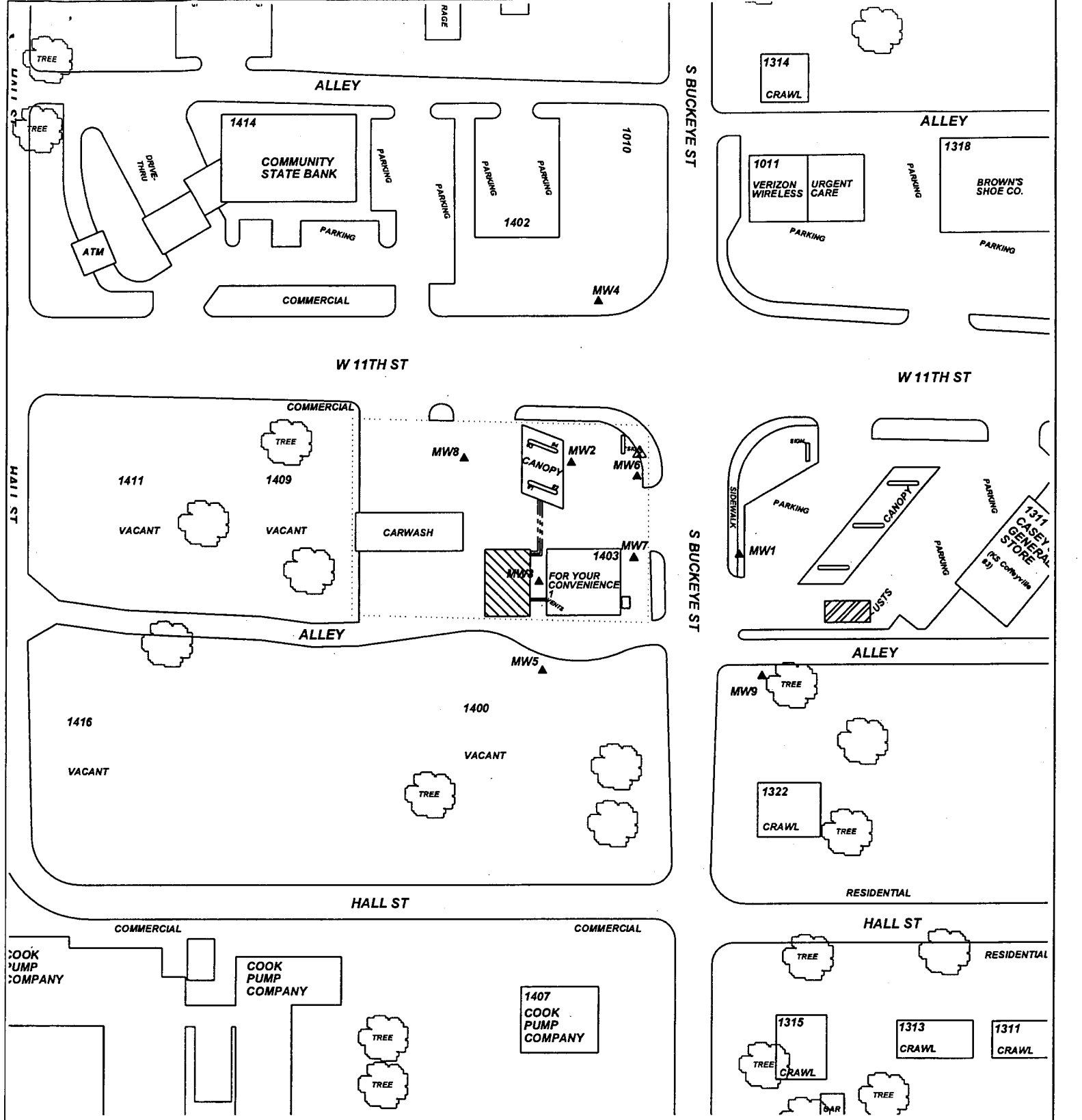
6 GROUT PLUG MATERIAL: Neat cement Cement grout Bentonite Other Soil
 Grout Plug Intervals: From ¹ 14.99 ft. to 3.0 ft., From ² 3.0 ft. to 0.5 ft., From _____ ft. to _____ ft.

What is the nearest source of possible contamination:
 Septic tank Seepage pit Fuel storage Other (specify below)
 Sewer lines Pit privy Fertilizer storage
 Watertight sewer lines Sewage lagoon Insecticide storage
 Lateral lines Feedyard Abandoned water well Direction from well? S/SW
 Cess pool Livestock pens Oil well/Gas well How many feet? 120

FROM	TO	PLUGGING MATERIALS	FROM	TO	PLUGGING MATERIALS
3	0	Compact silt/clay soil			
14.99	3	Hydrated Bentonite Chips			

7 CONTRACTOR'S OR LANDOWNER'S CERTIFICATION: This water well was plugged under my jurisdiction and was completed on (mo/day/year) 3/28/17 and this record is true to the best of my knowledge and belief. Kansas Water Well Contractor's License No. 585. This Water Well Record was completed on (mo/day/year) 4/3/17 under the business name of Associated Environmental, Inc. by (signature) [Signature]

Send one white copy to Kansas Department of Health & Environment, Geology Section, 1000 SW Jackson Street, Ste. 420, Topeka, KS 66612-1367. Send one copy to WATER WELL OWNER and retain one for your records.
 Visit us at <http://www.kdheks.gov/waterwell/index.html> Telephone 785-296-5524.



PROJECT: **FOR YOUR CONVENIENCE 1**

ADDRESS: **1401 W. 11TH ST.**

LOCATION: **COFFEYVILLE, KS**

DRAWN BY: **B. SCOTT** DATE: **04/08/2015**

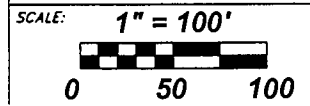
REVISED BY: **C. ROE** DATE: **05/10/2015**

AEI JOB #: **TF483** KDHE JOB #: **U3-063-14719**

TITLE: **Site Map**

ASSOCIATED ENVIRONMENTAL INC.

- LEGEND:
- = Active UST Basin (1-10,000 g. gasoline & 1-10,000 g. diesel) & associated fueling system
 - = Monitor Well
 - = Plugged/Destroyed Well Location
 - = Site Property Boundary
 - = Site Benchmark



NOTES: