

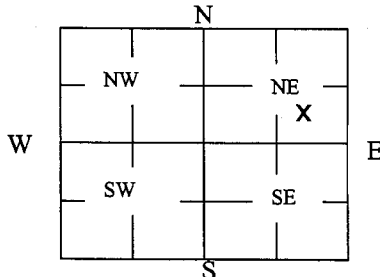
WATER WELL PLUGGING RECORD Form WWC-5P

KSA 82a-1212

ID NO.

MW6

1 LOCATION OF WATER WELL: County: Pottawatomie	Fraction SE ¼ NW¼ SE ¼ NE ¼	Section Number 29	Township Number T 6 S	Range Number 10 <input checked="" type="checkbox"/> E <input type="checkbox"/> W
Street/Rural Address of Well Location; if unknown, distance & direction from nearest town or intersection: If at owner's address, check here <input type="checkbox"/> Main Street & Center Street Wheaton, Kansas		Global Positioning Systems (GPS) information: Latitude: 39.50294 (in decimal degrees) Longitude: 96.31759 (in decimal degrees) Elevation: 1510.48 Ground Horizontal Datum: <input type="checkbox"/> WGS84, <input checked="" type="checkbox"/> NAD83, <input type="checkbox"/> NAD27 Collection Method:		
2 WATER WELL OWNER: Pottawatomie County RR#, St. Address, Box #: PO Box 187 City, State ZIP Code: Westmoreland, KS 66549		<input type="checkbox"/> GPS unit (Make/Model: _____) <input type="checkbox"/> Digital Map/Photo, <input type="checkbox"/> Topographic Map, <input checked="" type="checkbox"/> Land Survey Est. Accuracy: <input checked="" type="checkbox"/> < 3 m, <input type="checkbox"/> 3-5 m, <input type="checkbox"/> 5-15 m, <input type="checkbox"/> > 15 m		

3 MARK WELL'S LOCATION WITH AN "X" IN SECTION BOX:**4 DEPTH OF WELL** 38.80 **ft.**WELL'S STATIC WATER LEVEL Dry ft

WELL WAS USED AS:

- ☐
- Domestic
-
- ☐
- Irrigation
-
- ☐
- Feedlot
-
- ☐
- Industrial

- ☐
- Public Water Supply
-
- ☐
- Oil Field Water Supply
-
- ☐
- Domestic (Lawn & Garden)
-
- ☐
- Air Conditioning

- ☒
- Dewatering
-
- ☐
- Monitoring
-
- ☐
- Injection Well
-
- ☐
- Other _____

Was a chemical/bacteriological sample submitted to Department? Yes ☐ No ☒**5 TYPE OF BLANK CASING USED:**

- ☐
- Steel
- ☐
- RMP (SR)
- ☐
- Wrought
- ☐
- Fiberglass
- ☐
- Other (Specify below)
-
- ☒
- PVC
- ☐
- ABS
- ☐
- Asbestos-Cement
- ☐
- Concrete Tile

 Blank casing diameter 2 in. Was casing pulled? Yes ☒ No ☐ If yes, how much 3 Ft
 Casing height above or below and surface 36 in.
6 GROUT PLUG MATERIAL:

- ☐
- Neat cement
- ☐
- Cement grout
- ☒
- Bentonite
- ☐
- Other _____

Grout Plug Intervals: From 3 ft. to 38.80 ft., From _____ ft. to _____ ft., From _____ ft. to _____ ft.

What is the nearest source of possible contamination:

- | | | | |
|---|---|---|--|
| <input type="checkbox"/> Septic tank | <input type="checkbox"/> Seepage pit | <input type="checkbox"/> Fuel storage | <input checked="" type="checkbox"/> Other (specify below)
<u>Contaminated Site U4-075-14975</u>
Direction from well? <u>On site</u>
How many feet? <u>0</u> |
| <input type="checkbox"/> Sewer lines | <input type="checkbox"/> Pit privy | <input type="checkbox"/> Fertilizer storage | |
| <input type="checkbox"/> Watertight sewer lines | <input type="checkbox"/> Sewage lagoon | <input type="checkbox"/> Insecticide storage | |
| <input type="checkbox"/> Lateral lines | <input type="checkbox"/> Feedyard | <input type="checkbox"/> Abandoned water well | |
| <input type="checkbox"/> Cess pool | <input type="checkbox"/> Livestock pens | <input type="checkbox"/> Oil well/Gas well | |

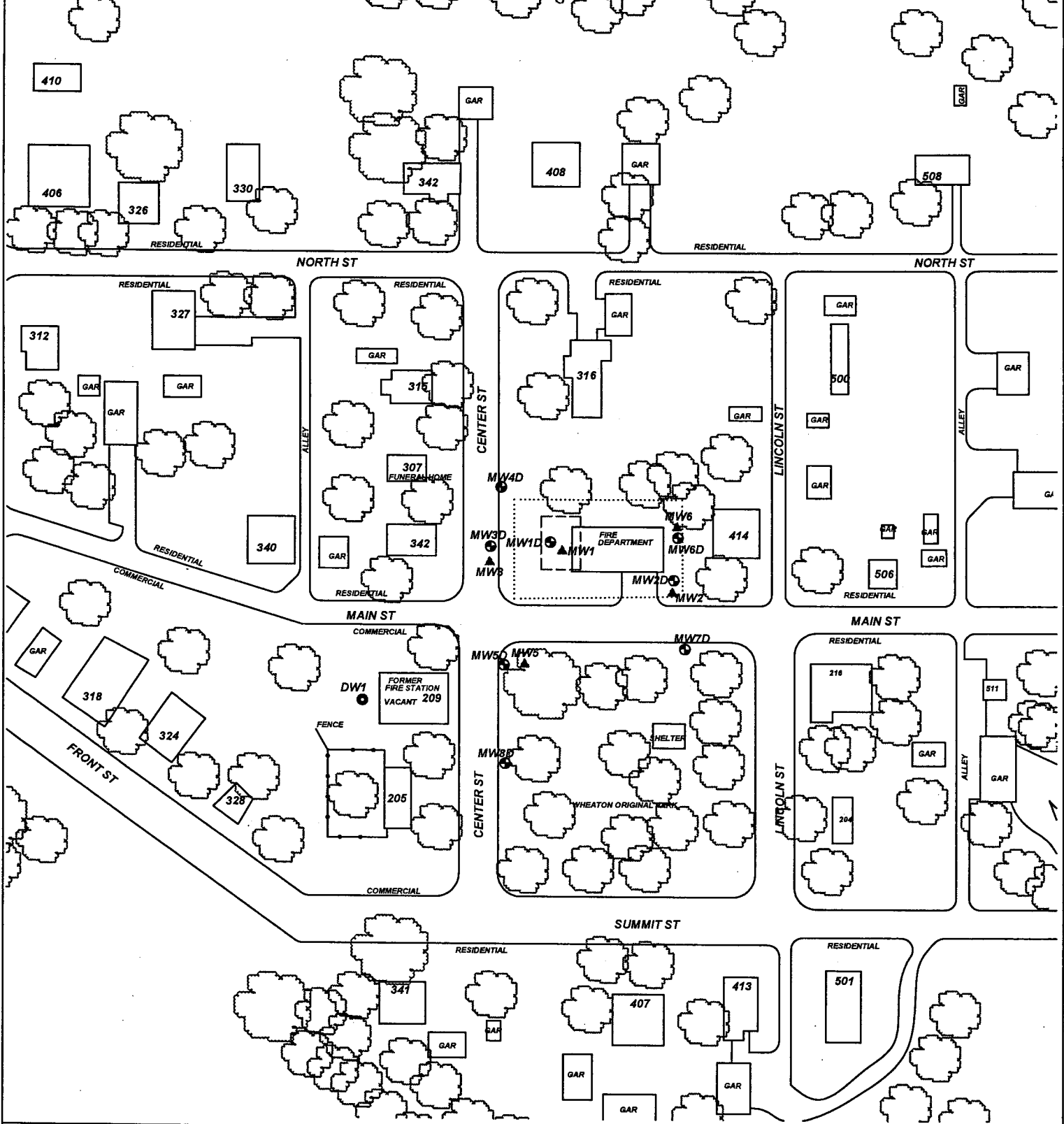
FROM	TO	PLUGGING MATERIALS	FROM	TO	PLUGGING MATERIALS
0	3	Compacted Silt/Clay			
3	38.80	Hydrated Bentonite chips			
					U4-075-14975


7 CONTRACTOR'S OR LANDOWNER'S CERTIFICATION: This water well was plugged under my jurisdiction and was completed on (mo/day/year) 12/20/18 and this record is true to the best of my knowledge and belief. Kansas Water Well Contractor's License No. 585. This Water Well Record was completed on (mo/day/year) 1/10/19 under the business name of Associated Environmental, Inc. by (signature) [Signature]

Send one white copy to Kansas Department of Health & Environment, Geology Section, 1000 SW Jackson Street, Ste. 420, Topeka, KS 66612-1367. Send one copy to WATER WELL OWNER and retain one for your records.
 Visit us at <http://www.kdheks.gov/waterwell/index.html> Telephone 785-296-5524.

KSA82a-1212

Revised 1/20/2015



PROJECT: NEW WHEATON FIRE STATION		TITLE:	
ADDRESS: MAIN ST & CENTER ST			
LOCATION: WHEATON, KS			
DRAWN BY: B. STALNAKER	DATE: 2/6/18	 ASSOCIATED ENVIRONMENTAL INC.	
REVISED BY: B. STALNAKER	DATE: 1/8/19		
AEI JOB #: TM226	KDHE JOB #: U4-075-14975		
SCALE: 1" = 100'		NOTES: No basements observed within 500'.	

LEGEND:

- = FORMER UST BASIN/EXCAVATION
- = MONITORING WELL
- = PRIVATE WELL
- = PLUGGED/DESTROYED WELL
- = SUBJECT PROPERTY