

revised

WATER WELL RECORD Form WWC-5

Division of Water Resources App. No.

Well ID

MW3D

Original Record Correction Change in Well Use

1 LOCATION OF WATER WELL: County: POTTAWATOMIE Fraction SW 1/4 NW 1/4 SE 1/4 NE 1/4 Section Number 29 Township Number T 6 S Range Number R 10 E W

2 WELL OWNER: Last Name: Business: KDHE-BER Address: 1000 SW JACKSON City: TOPEKA State: KS ZIP: 66612 Street or Rural Address where well is located: CENTER AND MAIN, WHEATON KS

3 LOCATE WELL WITH 'X' IN SECTION BOX: [Diagram] 4 DEPTH OF COMPLETED WELL: 75 ft. 5 Latitude: 39.50275 Longitude: 96.31821 6 Elevation: 1506.88 ft.

7 WELL WATER TO BE USED AS: 1. Domestic 2. Irrigation 3. Feedlot 4. Industrial 5. Public Water Supply 6. Dewatering 7. Aquifer Recharge 8. Monitoring 9. Environmental Remediation 10. Oil Field Water Supply 11. Test Hole 12. Geothermal 13. Other

Was a chemical/bacteriological sample submitted to KDHE? Water well disinfected?

8 TYPE OF CASING USED: 2 in. to 75 ft. CASING JOINTS: Threaded TYPE OF SCREEN OR PERFORATION MATERIAL: Mill Slot SCREEN OR PERFORATION OPENINGS ARE: Mill Slot GRAVEL PACK INTERVALS: 53 ft. to 75 ft.

9 GROUT MATERIAL: Bentonite Concrete Surface Completion 0 - 1 Grout Intervals: 0 ft. to 1 ft. Nearest source of possible contamination: Lateral Lines, Pit Privy, Livestock Pens, Insecticide Storage

Table with columns: 10 FROM, TO, LITHOLOGIC LOG, FROM, TO, LITHO. LOG (cont.) or PLUGGING INTERVALS. Rows: 0-.25 GRAVEL, .25-.40 Silty Clay (CL), brown, 40-62 LIMESTONE, 62-75 REDDISH SHALE

Notes: KDHE # 44-075-14975

11 CONTRACTOR'S OR LANDOWNER'S CERTIFICATION: This water well was constructed, reconstructed, or plugged under my jurisdiction and was completed on (mo-day-year) 11/19/18 and this record is true to the best of my knowledge and belief. Kansas Water Well Contractor's License No. 585 This Water Well Record was completed on (mo-day-year) 12/14/18 under the business name of ASSOCIATED ENVIRONMENTAL INC. Signature

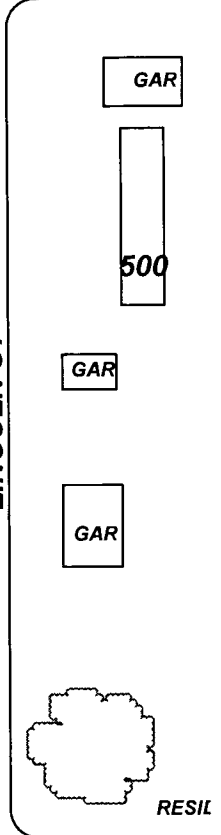
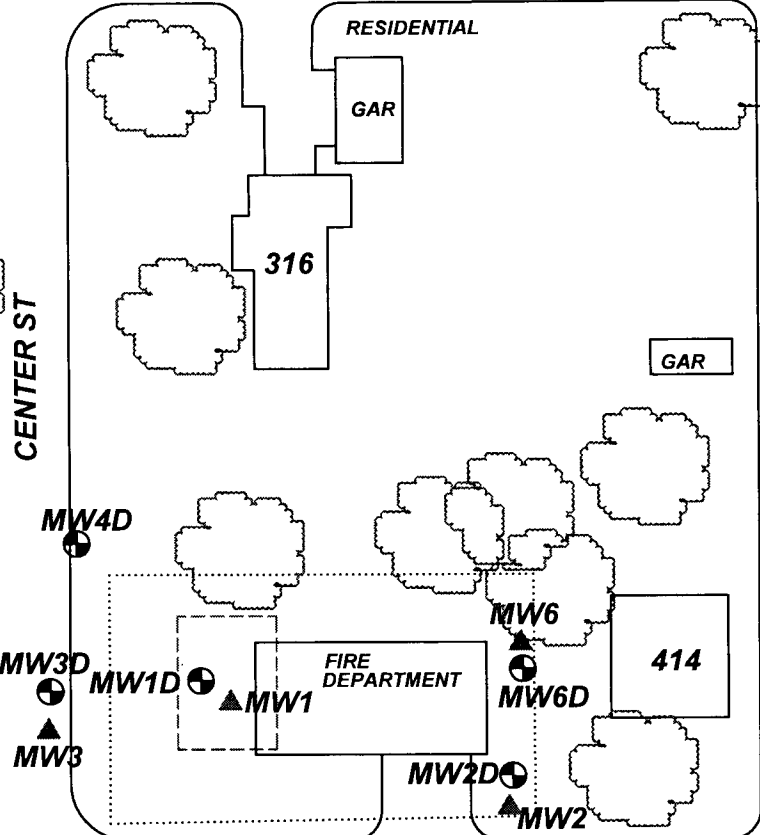
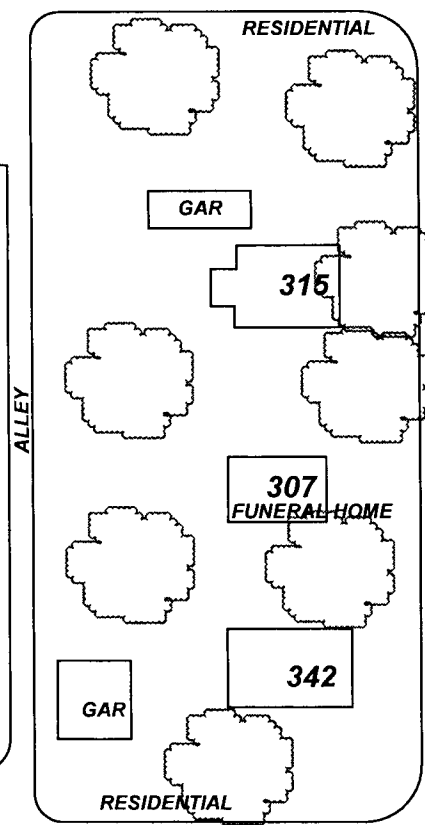
SE NW SE NE
NW NW SE NE

RESIDENTIAL

NORTH ST

RESIDENTIAL

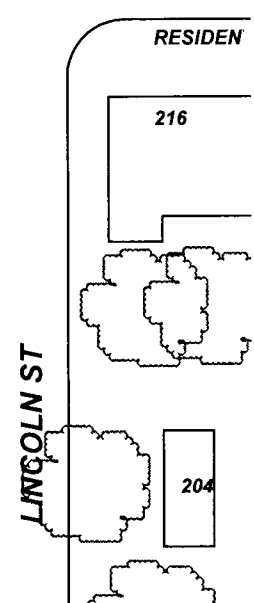
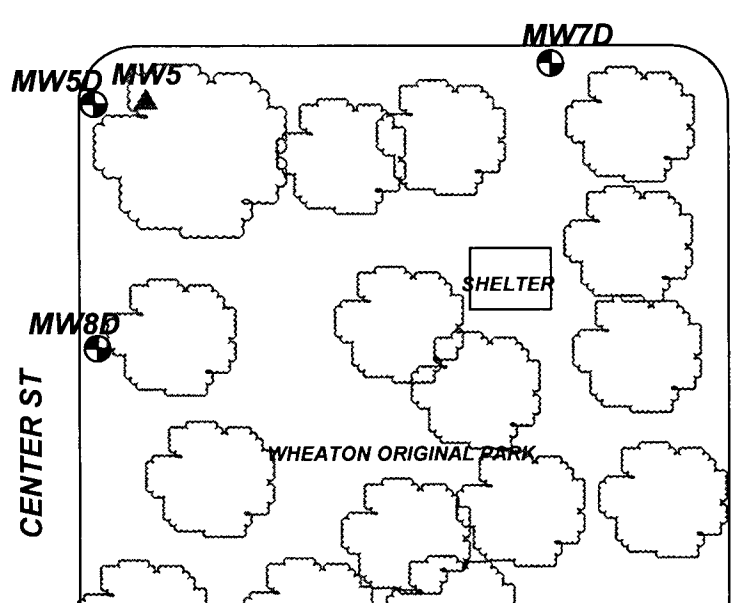
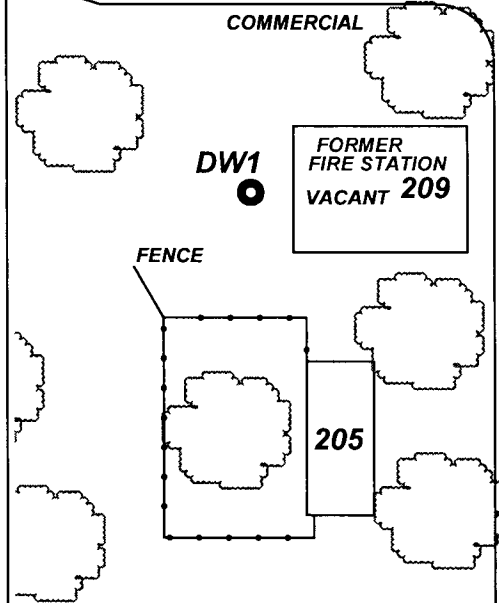
RESIDENTIAL



MAIN ST

COMMERCIAL

MA



PROJECT: **NEW WHEATON FIRE STATION**

TITLE:


ADDRESS: **MAIN ST & CENTER ST**

LOCATION: **WHEATON, KS**

DRAWN BY: **B. STALNAKER** DATE: **2/6/18**

REVISED BY: **B. STALNAKER** DATE: **1/8/19**

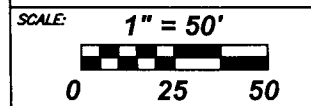
AET JOB # **TM226** KDHE JOB # **U4-075-14975**



- LEGEND:
- = FORMER UST BASIN/EXCAVATION
 - = MONITORING WELL
 - = PRIVATE WELL
 - = PLUGGED/DESTROYED WELL



..... = SUBJECT PROPERTY



NOTES:
No basements observed within 500'.