

**WATER WELL PLUGGING RECORD Form WWC-5P KSA 82a-1212 ID NO.**

MW2

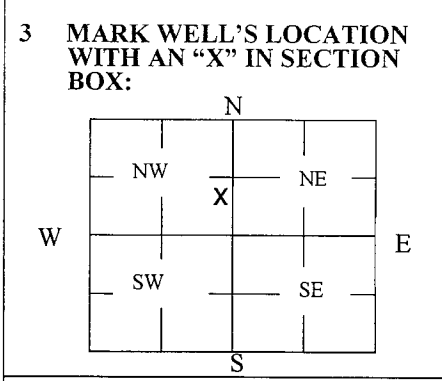
<b>1 LOCATION OF WATER WELL:</b> County: JACKSON	Fraction NE ¼ NE ¼ SE ¼ NW ¼	Section Number 9	Township Number T 7 S	Range Number 15 <input checked="" type="checkbox"/> E <input type="checkbox"/> W
---	---------------------------------	---------------------	--------------------------	---

Street/Rural Address of Well Location; if unknown, distance & direction from nearest town or intersection: If at owner's address, check here  111 S. 75 HWY  
HOLTON, KS

**Global Positioning Systems (GPS) information:**  
 Latitude: 39.45886 (in decimal degrees)  
 Longitude: 95.74847 (in decimal degrees)  
 Elevation: 1062.12  
 Horizontal Datum:  WGS84,  NAD83,  NAD27  
 Collection Method:

**2 WATER WELL OWNER:** JERRY ROUSH  
 RR#, St. Address, Box #: 7415 W. 130TH ST., SUITE 100  
 City, State ZIP Code: OVERLAND PARK, KS 66213

GPS unit (Make/Model: \_\_\_\_\_)  
 Digital Map/Photo,  Topographic Map,  Land Survey  
 Est. Accuracy:  < 3 m,  3-5 m,  5-15 m,  > 15 m



**4 DEPTH OF WELL** 19.31 ft.  
 WELL'S STATIC WATER LEVEL 12.48 ft  
 WELL WAS USED AS:  
 Domestic  Public Water Supply  Dewatering  
 Irrigation  Oil Field Water Supply  Monitoring  
 Feedlot  Domestic (Lawn & Garden)  Injection Well  
 Industrial  Air Conditioning  Other \_\_\_\_\_  
 Was a chemical/bacteriological sample submitted to Department? Yes  No

**5 TYPE OF BLANK CASING USED:**

Steel  RMP (SR)  Wrought  Fiberglass  Other (Specify below) \_\_\_\_\_  
 PVC  ABS  Asbestos-Cement  Concrete Tile

Blank casing diameter 2 in. Was casing pulled? Yes  No  If yes, how much 3'  
 Casing height above or below land surface 0 in.

**6 GROUT PLUG MATERIAL:**  Neat cement  Cement grout  Bentonite  Other CONCRETE 0-0.5  
 Grout Plug Intervals: From 0.5 ft. to 19.31 ft., From \_\_\_\_\_ ft. to \_\_\_\_\_ ft., From \_\_\_\_\_ ft. to \_\_\_\_\_ ft.

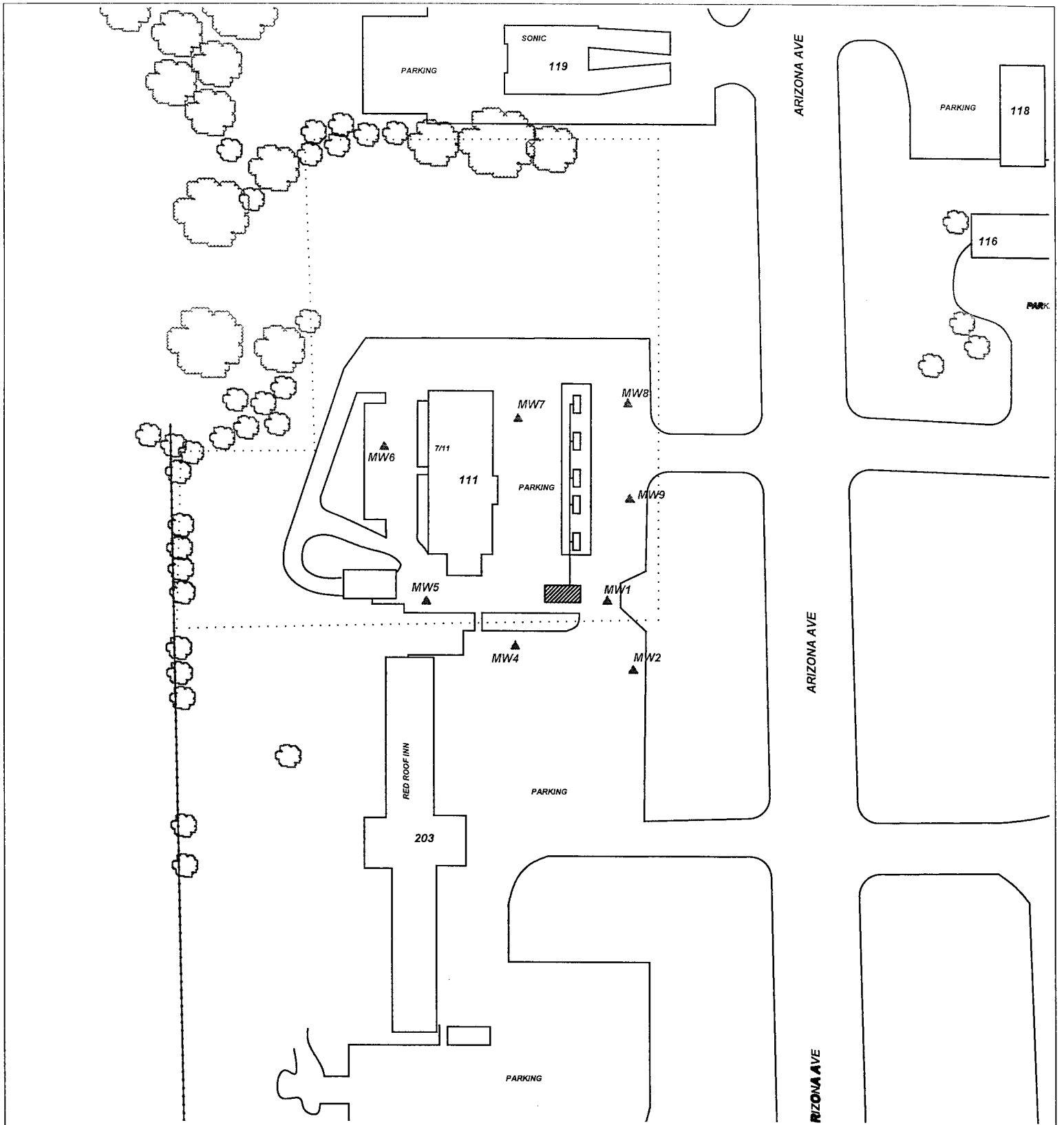
What is the nearest source of possible contamination:

<input type="checkbox"/> Septic tank	<input type="checkbox"/> Seepage pit	<input checked="" type="checkbox"/> Fuel storage	<input type="checkbox"/> Other (specify below) _____
<input type="checkbox"/> Sewer lines	<input type="checkbox"/> Pit privy	<input type="checkbox"/> Fertilizer storage	
<input type="checkbox"/> Watertight sewer lines	<input type="checkbox"/> Sewage lagoon	<input type="checkbox"/> Insecticide storage	
<input type="checkbox"/> Lateral lines	<input type="checkbox"/> Feedyard	<input type="checkbox"/> Abandoned water well	Direction from well? NORTHWEST
<input type="checkbox"/> Cess pool	<input type="checkbox"/> Livestock pens	<input type="checkbox"/> Oil well/Gas well	How many feet? 35

FROM	TO	PLUGGING MATERIALS	FROM	TO	PLUGGING MATERIALS
0	0.5	CONCRETE			
0.5	19.31	BENTONITE			

**7 CONTRACTOR'S OR LANDOWNER'S CERTIFICATION:** This water well was plugged under my jurisdiction and was completed on (mo/day/year) 7/7/22 and this record is true to the best of my knowledge and belief. Kansas Water Well Contractor's License No. 585. This Water Well Record was completed on (mo/day/year) 8/22 under the business name of ASSOCIATED ENVIRONMENTAL INC. by (signature) *[Signature]*

Send one white copy to Kansas Department of Health & Environment, Geology Section, 1000 SW Jackson Street, Ste. 420, Topeka, KS 66612-1367. Send one copy to WATER WELL OWNER and retain one for your records.  
 Visit us at <http://www.kdheks.gov/waterwell/index.html> Telephone 785-296-5524.



PROJECT: **7/11/STAR FUEL #606**

ADDRESS: **111 S. 75 HWY**

LOCATION: **HOLTON, KS**

DRAWN BY: **C. ROE** DATE: **11/6/19**




REVISED BY: **B. STALNAKER** DATE: **7/7/22**

AEI JOB #: **TF522** KDHE JOB #: **U4-043-15166**


TITLE:

**ASSOCIATED ENVIRONMENTAL INC.**

LEGEND:

-  = UST BASIN AND PUMP ISLANDS
-  = MONITORING WELL
-  = SUBJECT PROPERTY

SCALE: **1" = 100'**



NOTES: