

WATER WELL PLUGGING RECORD Form WWC-5P

KSA 82a-1212

ID NO.

1 LOCATION OF WATER WELL: County: Jefferson Fraction NE 1/4 NW 1/4 NE 1/4 Section Number 30 Township Number T 07 S Range Number 19 ☒ E ☐ W

Street/Rural Address of Well Location; if unknown, distance & direction from nearest town or intersection: If at owner's address, check here ☐ 702 main St.
nortonville, KS

Global Positioning Systems (GPS) information:

Latitude: -39.25854 (in decimal degrees)
Longitude: -95.20499 (in decimal degrees)

Elevation:

Datum: ☐ WGS84, ☐ NAD83, ☐ NAD27

Collection Method:

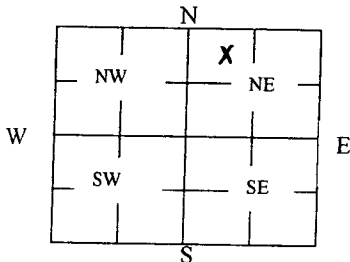
☐ GPS unit (Make/Model: I-Phone 5C / Lat-Long App.

☐ Digital Map/Photo, ☐ Topographic Map, ☐ Land Survey

Est. Accuracy: ☒ < 3 m, ☐ 3-5 m, ☐ 5-15 m, ☐ > 15 m

2 WATER WELL OWNER: mid west fertilizer inc
RR#, St. Address, Box #: 602 main St.
City, State ZIP Code: nortonville, KS

3 MARK WELL'S LOCATION WITH AN "X" IN SECTION BOX:



4 DEPTH OF WELL 18' ft.

WELL'S STATIC WATER LEVEL 7' ft

WELL WAS USED AS:

☒ Domestic
☐ Irrigation
☐ Feedlot
☐ Industrial

☐ Public Water Supply
☐ Oil Field Water Supply
☐ Domestic (Lawn & Garden)
☐ Air Conditioning

☐ Dewatering
☐ Monitoring
☐ Injection Well
☐ Other

Was a chemical/bacteriological sample submitted to Department? Yes ☐ No ☒

5 TYPE OF BLANK CASING USED:

☐ Steel
☐ PVC

☐ RMP (SR)
☐ ABS

☐ Wrought
☐ Asbestos-Cement

☐ Fiberglass
☐ Concrete Tile

☒ Other (Specify below)

Clay Tile

Blank casing diameter 14 in. Was casing pulled? Yes ☐ No ☒ If yes, how much _____
Casing height above or below land surface 12 in.

6 GROUT PLUG MATERIAL: ☐ Neat cement ☒ Cement grout ☐ Bentonite ☐ Other _____

Grout Plug Intervals: From 18 ft. to 11 ft., From 11 ft. to 6 ft., From 6 ft. to 3 ft.

What is the nearest source of possible contamination:

☐ Septic tank
☒ Sewer lines
☒ Watertight sewer lines
☐ Lateral lines
☐ Cess pool

☐ Seepage pit
☐ Pit privy
☐ Sewage lagoon
☐ Feedyard
☐ Livestock pens

☐ Fuel storage
☒ Fertilizer storage
☒ Insecticide storage
☐ Abandoned water well
☐ Oil well/Gas well

☐ Other (specify below)

Fertilizer Bin

Direction from well? NE

How many feet? 100'

FROM	TO	PLUGGING MATERIALS	FROM	TO	PLUGGING MATERIALS
18'	11'	Screened clean Rock 1/2"			
11'	6'	Clay Dirt			
6'	3'	Concrete.			Disinfected w 8oz
3'	grade	Dirt			65% Calcium Hypochlorite
					By mortonville

7 CONTRACTOR'S OR LANDOWNER'S CERTIFICATION: This water well was plugged under my jurisdiction and was completed on (mo/day/year) 12-30-2015 and this record is true to the best of my knowledge and belief. Kansas Water Well Contractor's License No. _____ This Water Well Record was completed on (mo/day/year) 12-31-2015 under the business name of Larkin Excavating inc by (signature) [Signature]

INSTRUCTIONS: Use typewriter or ballpoint pen. Please press firmly and print clearly. Please fill in blanks, underline or circle the correct answers. Send top three copies to Kansas Department of Health and Environment, Bureau of Water, Geology Section, 1000 SW Jackson St., Ste. 420, Topeka, Kansas 66612-1367. Telephone: 785/296-5524. Send one to Water Well Owner and retain one for your records. Visit us at <http://www.kdheks.gov/waterwell/index.html>.

nortonville lumberyard well

KS Section/Township/Range Finder


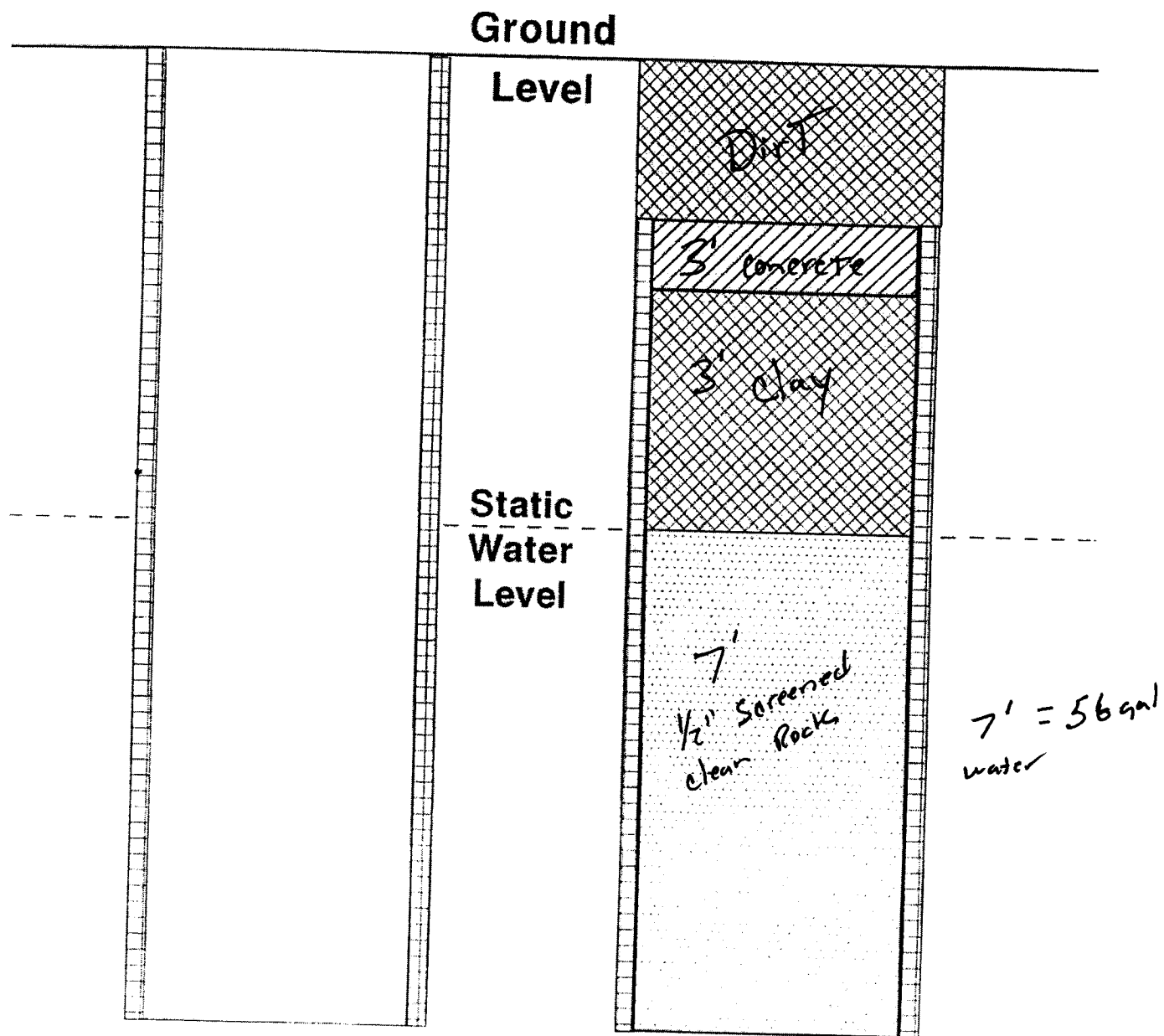


KDHE makes no assurances of the accuracy of information presented in the Section/Township/Range Finder. Provided as a public service by KS Department of Health and Environment. Sat Jan 2 2016 06:11:13 AM.

Plugging of a Dug Well

BEFORE

AFTER




Clay



Grout



Sand & Gravel



Brick or Rock