

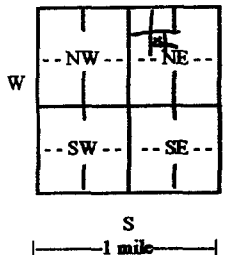
WATER WELL RECORD

Form WWC-5

Division of Water Resources App. No.

MW-15

1 LOCATION OF WATER WELL: County: Leavenworth	Fraction NE ¼ NW ¼ SE ¼ NW ¼	Section Number 26	Township No. T 8 S	Range Number R 22 <input checked="" type="checkbox"/> E <input type="checkbox"/> W
Street/Rural Address of Well Location; if unknown, distance & direction from nearest town or intersection: If at owner's address, check here <input type="checkbox"/> 1107 N. 11th Street, Leavenworth, KS 66048		Global Positioning System (GPS) information: Latitude: 39.3272 (in decimal degrees) Longitude: 94.9309 (in decimal degrees) Elevation: Datum: <input type="checkbox"/> WGS 84, <input type="checkbox"/> NAD 83, <input type="checkbox"/> NAD 27 Collection Method: <input type="checkbox"/> GPS unit (Make/Model: Google Earth) <input type="checkbox"/> Digital Map/Photo, <input type="checkbox"/> Topographic Map, <input type="checkbox"/> Land Survey Est. Accuracy: <input type="checkbox"/> <3 m, <input checked="" type="checkbox"/> 3-5 m, <input type="checkbox"/> 5-15 m, <input type="checkbox"/> >15 m		
2 WATER WELL OWNER: BP Products North America RR#, Street Address, Box #: 28100 Torch Parkway City, State, ZIP Code : Warrenville, IL 60555				

3 LOCATE WELL WITH AN "X" IN SECTION BOX: N  W E S 1 mile	4 DEPTH OF COMPLETED WELL 13.0' ft. Depth(s) Groundwater Encountered (1)..... ft. (2)..... ft. (3)..... ft. WELL'S STATIC WATER LEVEL 10.37' ft. below land surface measured on mo/day/yr. 5/18/15 Pump test data: Well water was..... ft. after..... hours pumping..... gpm EST. YIELD..... gpm. Well water was..... ft. after..... hours pumping..... gpm Bore Hole Diameter 8.25 in. to 13.0' ft. and..... in. to..... ft. WELL WATER TO BE USED AS: <input type="checkbox"/> Public water supply <input type="checkbox"/> Geothermal <input type="checkbox"/> Injection well <input type="checkbox"/> Domestic <input type="checkbox"/> Feedlot <input type="checkbox"/> Oil field water supply <input type="checkbox"/> Dewatering <input type="checkbox"/> Other (Specify below) <input type="checkbox"/> Irrigation <input type="checkbox"/> Industrial <input type="checkbox"/> Domestic-lawn & garden <input checked="" type="checkbox"/> Monitoring well Was a chemical/bacteriological sample submitted to Department? <input type="checkbox"/> Yes <input checked="" type="checkbox"/> No If yes, mo/day/yr sample was submitted..... Water well disinfected? <input type="checkbox"/> Yes <input checked="" type="checkbox"/> No
--	---

5 TYPE OF CASING USED: Steel PVC Other.....
CASING JOINTS: Glued Clamped Welded Threaded
 Casing diameter **2.0"**..... in. to **3.0"**..... ft., Diameter..... in. to..... ft., Diameter..... in. to..... ft.
 Casing height above land surface... Flush..... in., Weight..... lbs./ft., Wall thickness or gauge No. **Sch.40**.....
TYPE OF SCREEN OR PERFORATION MATERIAL:
 Steel Stainless Steel PVC Other (Specify).....
 Brass Galvanized Steel None used (open hole)
SCREEN OR PERFORATION OPENINGS ARE:
 Continuous slot Mill slot Gauze wrapped Torch cut Drilled holes None (open hole)
 Louvered shutter Key punched Wire wrapped Saw cut Other (specify).....
SCREEN-PERFORATED INTERVALS: From **3.0'**..... ft. to **13.0'**..... ft., From..... ft. to..... ft.
GRAVEL PACK INTERVALS: From **2.0'**..... ft. to **13.0'**..... ft., From..... ft. to..... ft.
 From..... ft. to..... ft., From..... ft. to..... ft.

6 GROUT MATERIAL: Neat cement Cement grout Bentonite Other.....
 Grout Intervals: From **0**..... ft. to **1.0'**..... ft., From **1.0'**..... ft. to **2.0'**..... ft., From..... ft. to..... ft.
 What is the nearest source of possible contamination:
 Septic tank Lateral lines Pit privy Livestock pens Insecticide storage Other (specify below)
 Sewer lines Cesspool Sewage lagoon Fuel storage Abandoned water well
 Watertight sewer lines Seepage pit Feedyard Fertilizer storage Oil well/gas well
 Direction from well..... Distance from well.....

FROM	TO	LITHOLOGIC LOG	FROM	TO	LITHO. LOG (cont.) or PLUGGING INTERVALS
		See Boring Log			

7 CONTRACTOR'S OR LANDOWNER'S CERTIFICATION: This water well was constructed, reconstructed, or plugged under my jurisdiction and was completed on (mo/day/year) **05/14/2015**..... and this record is true to the best of my knowledge and belief. Kansas Water Well Contractor's License No. **606**..... This Water Well Record was completed on (mo/day/year) **06/15/2015**..... under the business name of **PSA Environmental Services** by (signature).....

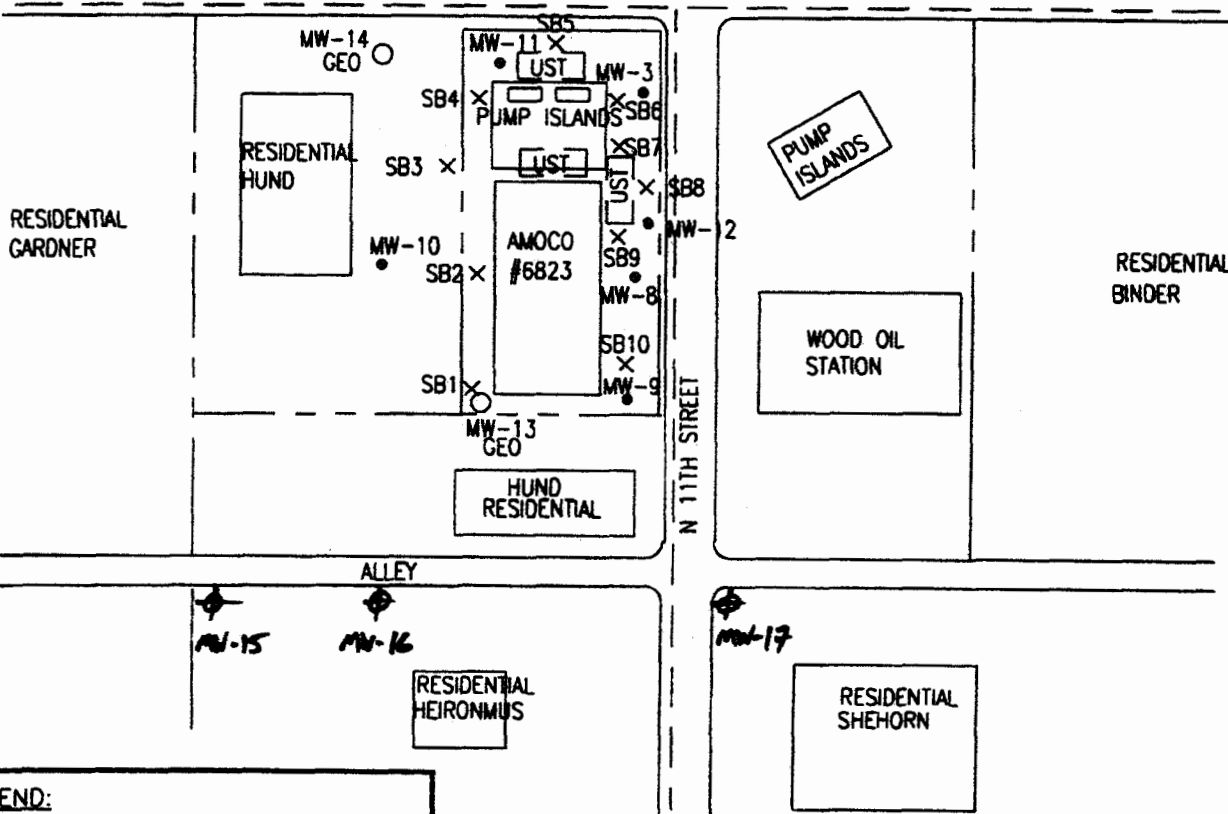
INSTRUCTIONS: Use typewriter or ball point pen. **PLEASE PRESS FIRMLY** and **PRINT** clearly. Please fill in blanks and check the correct answers. Send three copies (white, blue, pink) to Kansas Department of Health and Environment, Bureau of Water, Geology Section, 1000 SW Jackson St., Suite 420, Topeka, Kansas 66612-1367. Telephone 785-296-5522. Send one copy to WATER WELL OWNER and retain one for your records. Include fee of \$5.00 for each constructed well. Visit us at <http://www.kdheks.gov/waterwell/index.html>

USA US PENITENTARY

RESIDENTIAL

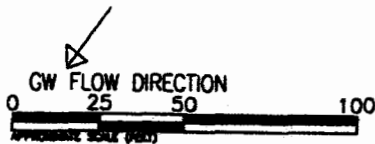
RESIDENTIAL

METROPOLITAN AVENUE



LEGEND:

- ⊙ EXISTING MONITORING WELL
- × PROPOSED SOIL BORING
- PROPOSED MONITORING WELL
- SUBSURFACE UTILITIES (2-4 FT BGS)



PROJ. # 17102294	PAGE #
SCALE: AS SHOWN	DRAWN BY: RAB
FILE NO. 2294-F2	DESIGNED BY:
DATE: 8/3/11	APPROVED BY:



FIGURE 2
SITE PLAN

AMOCO #6823
1101 METROPOLITAN AVE.
LEAVENWORTH, KANSAS