USE TYPEWRITER OR BALL POINT PEN-PRESS FIRMLY, PRINT CLEARLY.

T	R	EW	sec	1/4	1/4	1/4	No.

WATER WELL RECORD
KSA 82a-1201-1215

Kansas State Dept. Of Health
(Water Well Contractors)
Forbes-Bldg. 740
Topeka, Kansas 66620

1 Location of well:	County	Township name	Fraction	Section number	Town number	Range number
	Pottawatomie	Wamego	Tract SW ¼	33	9	10 E

Distance and direction from nearest town or city: 1 N - ½ W

Street address of well location if in city: Wamego

3 Owner of well: Irwin Ducan

Address: RR II Wamego

Locate with "X" in section below:

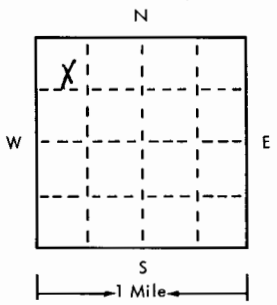

Sketch map:

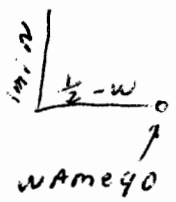

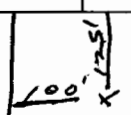

4 Well depth: 125 ft. Date of completion 1-29-75
Well diameter 10 in.

5 ☐ Cable tool ☒ Rotary ☐ Driven ☐ Dug ☐ Hollow rod ☐ Jetted ☐ Bored ☐ Reverse rotary

6 Use: ☒ Domestic ☐ Public supply ☐ Industry ☐ Irrigation ☐ Air conditioning ☐ Commercial ☐ Test well ☐

7 Casing: Material PVC Height: above/below Surface 24 in.
Threaded ☐ Welded ☐ Weight 2.33 lbs./ft.
Diam. 5 in. to 125 ft. depth Drive shoe? ☐ Yes ☒ No
___ in. to ___ ft. depth

2 Type and color of material	From	To
Top Soil	0	5
yellow Clay	5	40
Blue Clay	40	57
Brown Clay	57	80
Course Sand	80	90
Course Sand - Small Gravel	90	124
(use a second sheet if needed)		

8 Screen:
Manufacturer Pumpco
Type PVC Dia. 5"
Slot/~~gauze~~ 60 Length 10'
Set between 114 ft. and 124 ft.
Fittings:
Gravel pack ☒ Yes ☐ No Size range of material #3

9 Static water level:
75 ft. below land surface Date 1-29-75

10 Pumping level below land surfaces: Air Test
___ ft. after ___ hrs. pumping ___ g.p.m.
___ ft. after ___ hrs. pumping ___ g.p.m.
Estimated maximum yield 30 g.p.m.

11 Water sample submitted:
☐ Yes ☒ No Date ___

12 Well head completion: Capped
☐ Pitless adapter 24 ☐ Inches above grade

13 Well grouted? ☒ Yes ☐ No
☒ Neat cement ☐ Bentonite ☐ ___
Depth: From 0 ft. to 40 ft.

14 Nearest source of possible contamination:
ft. 200 Direction EAST Type Septic Tank
Well disinfected upon completion? ☒ Yes ☐ No

15 Pump: ☒ Not installed
Manufacturer's name ___
Model number ___ HP ___ Volts ___
Length of drop pipe ___ ft. capacity ___ g.m.p.
Type:
☐ Submersible ☐ Turbine
☐ Jet ☐ Reciprocating
☐ Certrifugal ☐ Other

16 Remarks: elevation
1065

Topography:
☒ Hill
☐ Slope
☐ Upland
☐ Valley

17 Water well contractor's certification:
This well was drilled under my jurisdiction and this report is true to the best of my knowledge and belief.
Strader Drilling Co. Inc. #182
Business name License No.
Address RR1-N75 Holton, Kans.
Signed Dale Eakins Date 1-31-75
Authorized representative

Forward the white, blue and pink copies to the Kansas State Dept. Of Health.

Form WWC-5