

WATER WELL PLUGGING RECORD Form WWC-5P KSA 82a-1212 ID NO.

I-11

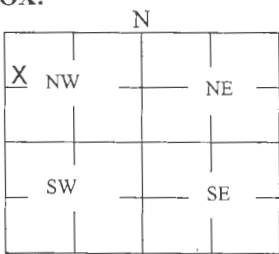
1 **LOCATION OF WATER WELL:** County: Riley Fraction: ¼ SW¼ NW¼ NW¼ Section Number: 25 Township Number: T 09 S Range Number: 07 E W

Street/Rural Address of Well Location; if unknown, distance & direction from nearest town or intersection: If at owner's address, check here End of Rory Rd in Manhattan, KS

Global Positioning Systems (GPS) information:
 Latitude: _____ (in decimal degrees)
 Longitude: _____ (in decimal degrees)
 Elevation: _____
 Horizontal Datum: WGS84, NAD83, NAD27
 Collection Method: _____
 GPS unit (Make/Model): _____
 Digital Map/Photo, Topographic Map, Land Survey
 Est. Accuracy: < 3 m, 3-5 m, 5-15 m, > 15 m

2 **WATER WELL OWNER:** KDHE-BER
 RR#, St. Address, Box #: 1000 SW Jackson; Ste. 410
 City, State ZIP Code: Topeka, KS 66601

3 **MARK WELL'S LOCATION WITH AN "X" IN SECTION BOX:**



4 **DEPTH OF WELL** 83.80 ft.
 WELL'S STATIC WATER LEVEL 50.85 ft.
 WELL WAS USED AS:
 Domestic Public Water Supply Dewatering
 Irrigation Oil Field Water Supply Monitoring
 Feedlot Domestic (Lawn & Garden) Injection Well
 Industrial Air Conditioning Other _____
 Was a chemical/bacteriological sample submitted to Department? Yes No

5 **TYPE OF BLANK CASING USED:**
 Steel RMP (SR) Wrought Fiberglass Other (Specify below)
 PVC ABS Asbestos-Cement Concrete Tile _____
 Blank casing diameter 0.75 in. Was casing pulled? Yes No If yes, how much 10 ft
 Casing height above or below and surface 120 in.

6 **GROUT PLUG MATERIAL:** Neat cement Cement grout Bentonite Other _____
 Grout Plug Intervals: From 3 ft. to 83.80 ft., From _____ ft. to _____ ft., From _____ ft. to _____ ft.
 What is the nearest source of possible contamination:
 Septic tank Seepage pit Fuel storage Other (specify below)
 Sewer lines Pit privy Fertilizer storage A5-081-40022
 Watertight sewer lines Sewage lagoon Insecticide storage _____
 Lateral lines Feedyard Abandoned water well Direction from well? Northeast
 Cess pool Livestock pens Oil well/Gas well How many feet? 790

FROM	TO	PLUGGING MATERIALS	FROM	TO	PLUGGING MATERIALS
0	3	Compacted Silts/Clays			
3	83.80	Hydrated Bentonite			

7 **CONTRACTOR'S OR LANDOWNER'S CERTIFICATION:** This water well was plugged under my jurisdiction and was completed on (mo/day/year) 10/29/18 and this record is true to the best of my knowledge and belief. Kansas Water Well Contractor's License No. 585. This Water Well Record was completed on (mo/day/year) 10/30/18 under the business name of Associated Environmental, Inc. by (signature) [Signature]

Send one white copy to Kansas Department of Health & Environment, Geology Section, 1000 SW Jackson Street, Ste. 420, Topeka, KS 66612-1367. Send one copy to WATER WELL OWNER and retain one for your records.
 Visit us at <http://www.kdheks.gov/waterwell/index.html> Telephone 785-296-5524.

Kiley

SW NW NW

25-9-7

Rory RD

Matrix Trailer

I-1

I-2

I-3

I-10

I-12

I-4

-9

I-11

I-5

MW-C

I-6


I-7

Bennett's North Well (PWS)


I-8


PROJECT: Lakeside/Enoch Oil
 ADDRESS: 3221 Tuttle Creek Blvd.
 LOCATION: Manhattan, Kansas
 DRAWN BY: B. Johnson DATE: 06/21/10
 REVISED BY: DATE:
 AEI JOB #: RDHE JOB # A5-081-40022

TITLE: Matrix Injection Point locations

 ASSOCIATED ENVIRONMENTAL INC.

LEGEND:

 = Abandoned Injection Point location

 = MW-C location



SCALE: