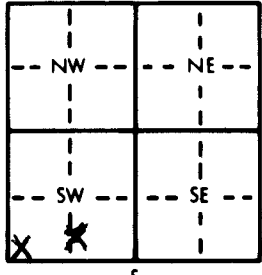


1 LOCATION OF WATER WELL: County: Gove Fraction: SW 1/4 SW 1/4 SW 1/4 Section Number: 29 Township Number: T 11 S Range Number: R 26 E/W


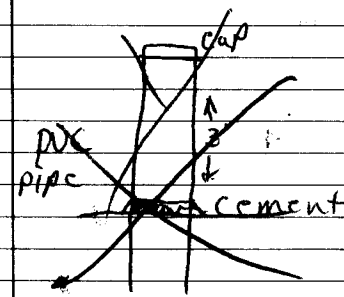
Distance and direction from nearest town or city street address of well if located within city?
KS 212 150' Castle Rock Rd. 200'

2 WATER WELL OWNER: Everett R. Tuttle
 RR#, St. Address, Box #: R-3 Box 24
 City, State, ZIP Code: Quinter, ks. 67752
 Board of Agriculture, Division of Water Resources
 Application Number: unknown

3 LOCATE WELL'S LOCATION WITH AN "X" IN SECTION BOX:

 4 DEPTH OF COMPLETED WELL: _____ ft. ELEVATION: _____ ft.
 Depth(s) Groundwater Encountered 1. _____ ft. 2. _____ ft. 3. _____ ft.
 WELL'S STATIC WATER LEVEL _____ ft. below land surface measured on mo/day/yr
 Pump test data: Well water was _____ ft. after _____ hours pumping _____ gpm
 Est. Yield _____ gpm: Well water was _____ ft. after _____ hours pumping _____ gpm
 Bore Hole Diameter _____ in. to _____ ft., and _____ in. to _____ ft.
 WELL WATER TO BE USED AS:
 Domestic 3 Feedlot 6 Oil field water supply 9 Dewatering 12 Other (Specify below)
 2 Irrigation 4 Industrial 7 Lawn and garden only 10 Observation well
 Was a chemical/bacteriological sample submitted to Department? Yes _____ No ; If yes, mo/day/yr sample was submitted _____
 Water Well Disinfected? Yes _____ No

5 TYPE OF BLANK CASING USED:
 Steel 3 RMP (SR) 6 Asbestos-Cement 9 Other (specify below) Welded _____
 2 PVC 4 ABS 7 Fiberglass _____ Threaded _____
 Blank casing diameter _____ in. to _____ ft., Dia _____ in. to _____ ft., Dia _____ in. to _____ ft.
 Casing height above land surface _____ in., weight _____ lbs./ft. Wall thickness or gauge No. _____
 TYPE OF SCREEN OR PERFORATION MATERIAL:
 1 Steel 3 Stainless steel 5 Fiberglass 8 RMP (SR) 10 Asbestos-cement 11 Other (specify) _____
 2 Brass 4 Galvanized steel 6 Concrete tile 9 ABS 12 None used (open hole)
 SCREEN OR PERFORATION OPENINGS ARE:
 1 Continuous slot 3 Mill slot 6 Wire wrapped 9 Drilled holes
 2 Louvered shutter 4 Key punched 7 Torch cut 10 Other (specify) _____
 SCREEN-PERFORATED INTERVALS: From _____ ft. to _____ ft., From _____ ft. to _____ ft.
 GRAVEL PACK INTERVALS: From _____ ft. to _____ ft., From _____ ft. to _____ ft.

6 GROUT MATERIAL: 1 Neat cement 2 Cement grout 3 Bentonite 4 Other _____
 Grout intervals: From _____ ft. to _____ ft., From _____ ft. to _____ ft., From _____ ft. to _____ ft.
 What is the nearest source of possible contamination:
 1 Septic tank 4 Lateral lines 7 Pit privy 10 Livestock pens 14 Abandoned water well
 2 Sewer lines 5 Cess pool 8 Sewage lagoon 11 Fuel storage 15 ~~Oil storage~~ well
 3 Watertight sewer lines 6 Seepage pit 9 Feedyard 12 Fertilizer storage 16 Other (specify below)
 13 Insecticide storage
 Direction from well? How many feet? 100 ft

FROM	TO	LITHOLOGIC LOG	FROM	TO	LITHOLOGIC LOG
		<p><i>We slid a pipe over the old well + cemented it in welded top closed</i></p> 			
		<p><i>Everett R. Tuttle</i></p>			

7 CONTRACTOR'S OR LANDOWNER'S CERTIFICATION: This water well was (1) constructed, (2) reconstructed, or (3) plugged under my jurisdiction and was completed on (mo/day/year) 10-12-87 and this record is true to the best of my knowledge and belief. Kansas Water Well Contractor's License No. _____ This Water Well Record was completed on (mo/day/yr) 10-12-87 under the business name of _____ by (signature)

INSTRUCTIONS: Use typewriter or ball point pen. PLEASE PRESS FIRMLY and PRINT clearly. Please fill in blanks, underline or circle the correct answers. Send top three copies to Kansas Department of Health and Environment, Bureau of Water Protection, Topeka, Kansas 66620-7320, Telephone: 913-862-9360. Send one to WATER WELL OWNER and retain one for your records.

OFFICE USE ONLY
T
R
EW
SEC.
1/4
1/4
1/4