

<sup>225 P.1</sup>  
**WATER WELL PLUGGING RECORD Form WWC-5P** KSA 82a-1212 ID NO.

MW1

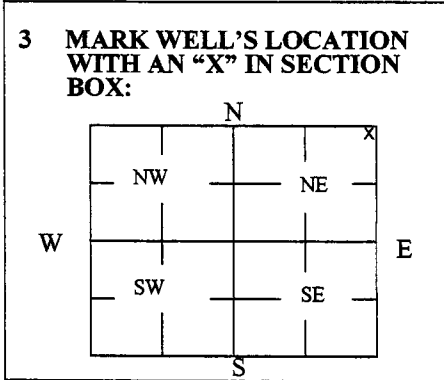
**1 LOCATION OF WATER WELL:** Fraction NE 1/4 NE 1/4 NE 1/4 Section Number 24 Township Number T 13 S Range Number 1  E  W  
 County: DICKINSON Saline

Street/Rural Address of Well Location; if unknown, distance & direction from nearest town or intersection: If at owner's address, check here

**Global Positioning Systems (GPS) information:**  
 Latitude: 38.9148 (in decimal degrees)  
 Longitude: 97.3729 (in decimal degrees)  
 Elevation: \_\_\_\_\_  
 Horizontal Datum:  WGS84,  NAD83,  NAD27  
 Collection Method: \_\_\_\_\_

**2 WATER WELL OWNER:** SOLOMON CORPORATION  
 RR#, St. Address, Box #: 306 S. POPLAR ST.  
 City, State ZIP Code: SOLOMON, KS 67480

GPS unit (Make/Model: \_\_\_\_\_)  
 Digital Map/Photo,  Topographic Map,  Land Survey  
 Est. Accuracy:  < 3 m,  3-5 m,  5-15 m,  > 15 m



**4 DEPTH OF WELL** 26.82 ft.  
 WELL'S STATIC WATER LEVEL 12.48 ft.  
 WELL WAS USED AS:  
 Domestic  Public Water Supply  Dewatering  
 Irrigation  Oil Field Water Supply  Monitoring  
 Feedlot  Domestic (Lawn & Garden)  Injection Well  
 Industrial  Air Conditioning  Other \_\_\_\_\_  
 Was a chemical/bacteriological sample submitted to Department? Yes  No

**5 TYPE OF BLANK CASING USED:**

Steel  RMP (SR)  Wrought  Fiberglass  Other (Specify below) \_\_\_\_\_  
 PVC  ABS  Asbestos-Cement  Concrete Tile

Blank casing diameter 2 in. Was casing pulled? Yes  No  If yes, how much 3'  
 Casing height above or below land surface \_\_\_\_\_ in.

**6 GROUT PLUG MATERIAL:**  Neat cement  Cement grout  Bentonite  Other SOIL 0-1'

Grout Plug Intervals: From 1 ft. to 26.82 ft., From \_\_\_\_\_ ft. to \_\_\_\_\_ ft., From \_\_\_\_\_ ft. to \_\_\_\_\_ ft.

What is the nearest source of possible contamination:

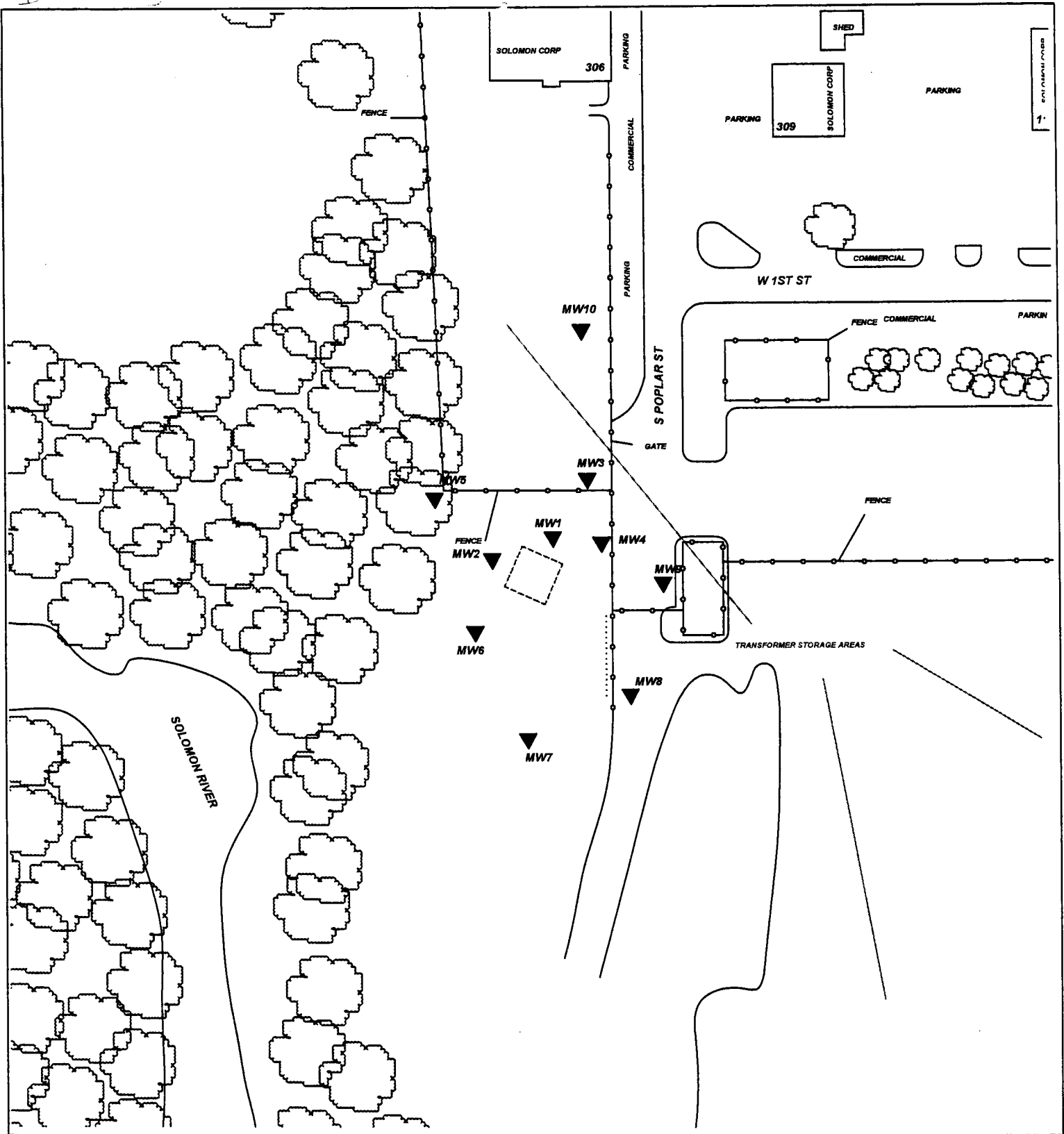
Septic tank  Seepage pit  Fuel storage  Other (specify below) \_\_\_\_\_  
 Sewer lines  Pit privy  Fertilizer storage \_\_\_\_\_  
 Watertight sewer lines  Sewage lagoon  Insecticide storage \_\_\_\_\_  
 Lateral lines  Feedyard  Abandoned water well Direction from well? \_\_\_\_\_  
 Cess pool  Livestock pens  Oil well/Gas well How many feet? \_\_\_\_\_

FROM	TO	PLUGGING MATERIALS	FROM	TO	PLUGGING MATERIALS
0	1	SOIL			
1	26.82	BENTONITE			

**7 CONTRACTOR'S OR LANDOWNER'S CERTIFICATION:** This water well was plugged under my jurisdiction and was completed on (mo/day/year) 8/12/19 and this record is true to the best of my knowledge and belief. Kansas Water Well Contractor's License No. 585. This Water Well Record was completed on (mo/day/year) 9/11/19 under the business name of ASSOCIATED ENVIRONMENTAL INC by (signature) \_\_\_\_\_

10000

10000



PROJECT: SOLOMON CORP-OLD SALVAGE FACILITY

TITLE:


ADDRESS: 314 S. POPLAR

LOCATION: SOLOMON, KS

DRAWN BY: B. STALNAKER DATE: 12/11/18

REVISED BY: J. LANG DATE: 9/13/19

AEI JOB #: TF316 KOHE JOB #: U5-021-11839



LEGEND:

- = FORMER UST BASIN/EXCAVATION
- = MONITORING WELL
- = PLUGGED MONITORING WELL
- = SUBJECT PROPERTY

SCALE: 1" = 100'

0 50 100

NOTES: