

WgsDr

WATER WELL PLUGGING RECORD Form WWC-5P KSA 82a-1212 ID NO.

MW4

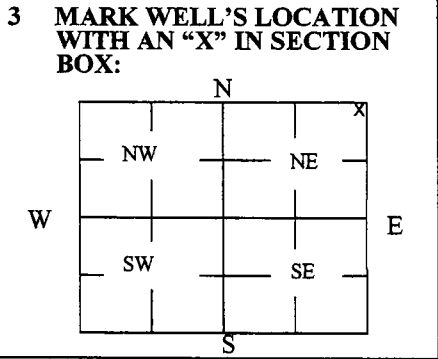
1 LOCATION OF WATER WELL: County: DICKINSON Saline Fraction NE 1/4 NE 1/4 NE 1/4 Section Number 24 Township Number T 13 S Range Number 1 E W

Street/Rural Address of Well Location; if unknown, distance & direction from nearest town or intersection: If at owner's address, check here

Global Positioning Systems (GPS) information: Latitude: 38.9148 Longitude: 97.3729 Elevation: Horizontal Datum: WGS84, NAD83, NAD27 Collection Method:

2 WATER WELL OWNER: SOLOMON CORPORATION RR#, St. Address, Box #: 306 S. POPLAR ST. City, State ZIP Code: SOLOMON, KS 67480

GPS unit (Make/Model): Digital Map/Photo, Topographic Map, Land Survey Est. Accuracy: < 3 m, 3-5 m, 5-15 m, > 15 m



3 MARK WELL'S LOCATION WITH AN 'X' IN SECTION BOX: 4 DEPTH OF WELL 26.81 ft. WELL'S STATIC WATER LEVEL 11.26 ft. WELL WAS USED AS: Domestic, Irrigation, Feedlot, Industrial, Public Water Supply, Oil Field Water Supply, Domestic (Lawn & Garden), Air Conditioning, Dewatering, Monitoring, Injection Well, Other. Was a chemical/bacteriological sample submitted to Department? Yes No

5 TYPE OF BLANK CASING USED: Steel, PVC, RMP (SR), ABS, Wrought, Asbestos-Cement, Fiberglass, Concrete Tile, Other (Specify below). Blank casing diameter 2 in. Was casing pulled? Yes No If yes, how much 3' Casing height above or below land surface in.

6 GROUT PLUG MATERIAL: Neat cement, Cement grout, Bentonite, Other SOIL 0-1'. Grout Plug Intervals: From 1 ft. to 26.81 ft., From ft. to ft., From ft. to ft.

What is the nearest source of possible contamination: Septic tank, Sewer lines, Watertight sewer lines, Lateral lines, Cess pool, Seepage pit, Pit privy, Sewage lagoon, Feedyard, Livestock pens, Fuel storage, Fertilizer storage, Insecticide storage, Abandoned water well, Oil well/Gas well, Other (specify below). Direction from well? How many feet?

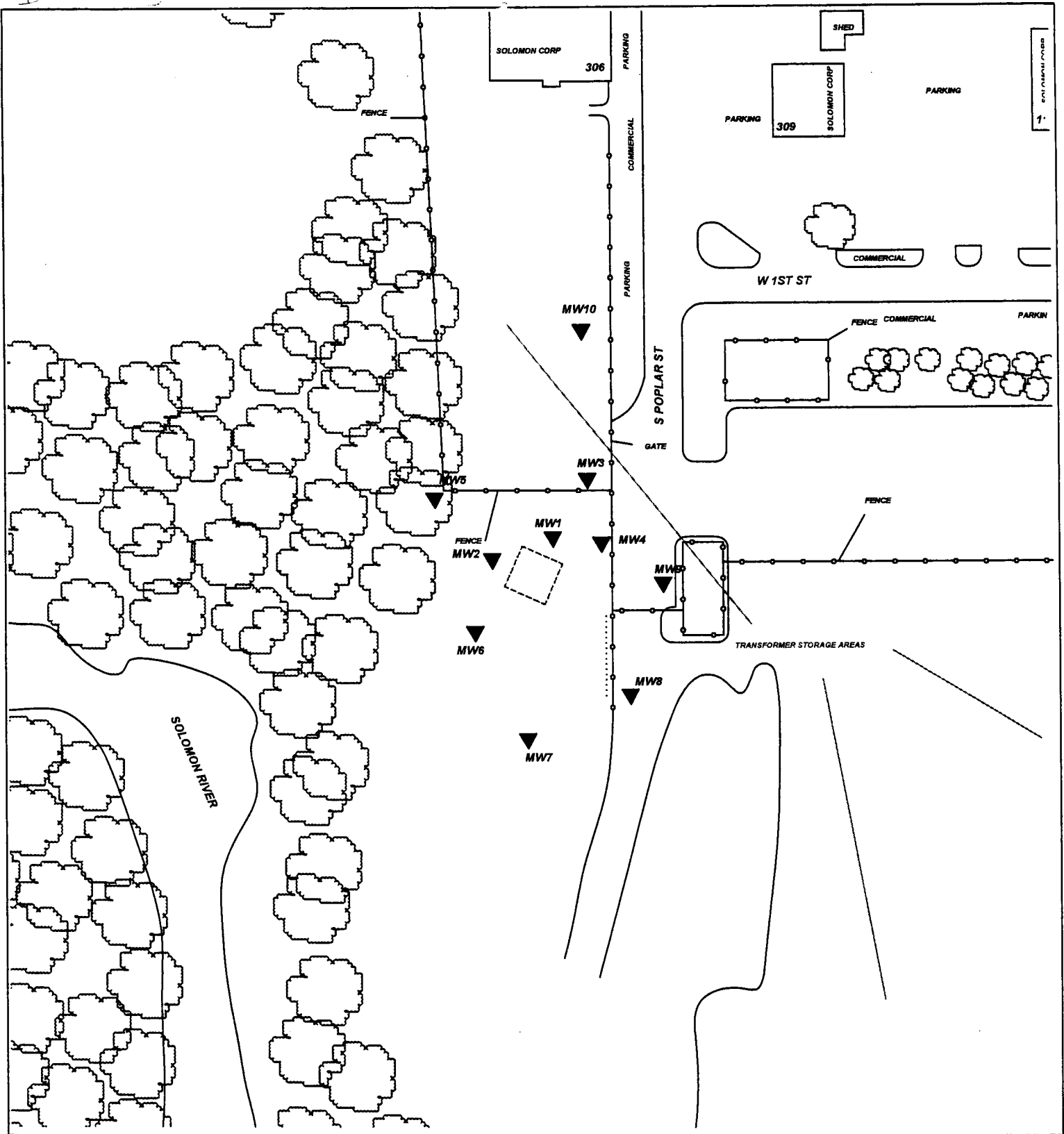
Table with columns: FROM, TO, PLUGGING MATERIALS. Rows: 0 to 1 SOIL, 1 to 26.81 BENTONITE.

7 CONTRACTOR'S OR LANDOWNER'S CERTIFICATION: This water well was plugged under my jurisdiction and was completed on (mo/day/year) 8/12/19 and this record is true to the best of my knowledge and belief. Kansas Water Well Contractor's License No. 585. This Water Well Record was completed on (mo/day/year) 9/11/19 under the business name of ASSOCIATED ENVIRONMENTAL INC by (signature) [Signature]

Send one white copy to Kansas Department of Health & Environment, Geology Section, 1000 SW Jackson Street, Ste. 420, Topeka, KS 66612-1367. Send one copy to WATER WELL OWNER and retain one for your records. Visit us at http://www.kdheks.gov/waterwell/index.html Telephone 785-296-5524.

10070

10070



PROJECT: SOLOMON CORP-OLD SALVAGE FACILITY

TITLE:

ADDRESS: 314 S. POPLAR

LOCATION: SOLOMON, KS

DRAWN BY: B. STALNAKER DATE: 12/11/18


REVISED BY: J. LANG DATE: 9/13/19

AEI JOB #: TF316 KOHE JOB #: U5-021-11839

SCALE: 1" = 100'

0 50 100

NOTES:



LEGEND:

- = FORMER UST BASIN/EXCAVATION
- = MONITORING WELL
- = PLUGGED MONITORING WELL
- = SUBJECT PROPERTY