

kas ar
WATER WELL PLUGGING RECORD Form WWC-5P

KSA 82a-1212 ID NO.

MW7

1 LOCATION OF WATER WELL: Fraction NE 1/4 NE 1/4 NE 1/4 1/4 Section Number 24 Township Number T 13 S Range Number 1 E W
 County: DICKINSON Saline

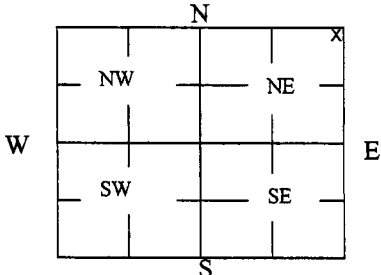
Street/Rural Address of Well Location; if unknown, distance & direction from nearest town or intersection: If at owner's address, check here

Global Positioning Systems (GPS) information:
 Latitude: 38.9148 (in decimal degrees)
 Longitude: 97.3729 (in decimal degrees)
 Elevation: _____
 Horizontal Datum: WGS84, NAD83, NAD27
 Collection Method: _____

2 WATER WELL OWNER: SOLOMON CORPORATION
 RR#, St. Address, Box #: 306 S. POPLAR ST.
 City, State ZIP Code: SOLOMON, KS 67480

GPS unit (Make/Model: _____)
 Digital Map/Photo, Topographic Map, Land Survey
 Est. Accuracy: < 3 m, 3-5 m, 5-15 m, > 15 m

3 MARK WELL'S LOCATION WITH AN "X" IN SECTION BOX:



4 DEPTH OF WELL 26.95 ft.
 WELL'S STATIC WATER LEVEL 10.46 ft.
 WELL WAS USED AS:
 Domestic Public Water Supply Dewatering
 Irrigation Oil Field Water Supply Monitoring
 Feedlot Domestic (Lawn & Garden) Injection Well
 Industrial Air Conditioning Other _____
 Was a chemical/bacteriological sample submitted to Department? Yes No

5 TYPE OF BLANK CASING USED:

Steel RMP (SR) Wrought Fiberglass Other (Specify below) _____
 PVC ABS Asbestos-Cement Concrete Tile

Blank casing diameter 2 in. Was casing pulled? Yes No If yes, how much 3'
 Casing height above or below land surface _____ in.

6 GROUT PLUG MATERIAL: Neat cement Cement grout Bentonite Other SOIL 0-1'

Grout Plug Intervals: From 1 ft. to 26.95 ft., From _____ ft. to _____ ft., From _____ ft. to _____ ft.

What is the nearest source of possible contamination:

Septic tank Seepage pit Fuel storage Other (specify below) _____
 Sewer lines Pit privy Fertilizer storage _____
 Watertight sewer lines Sewage lagoon Insecticide storage _____
 Lateral lines Feedyard Abandoned water well Direction from well? _____
 Cess pool Livestock pens Oil well/Gas well How many feet? _____

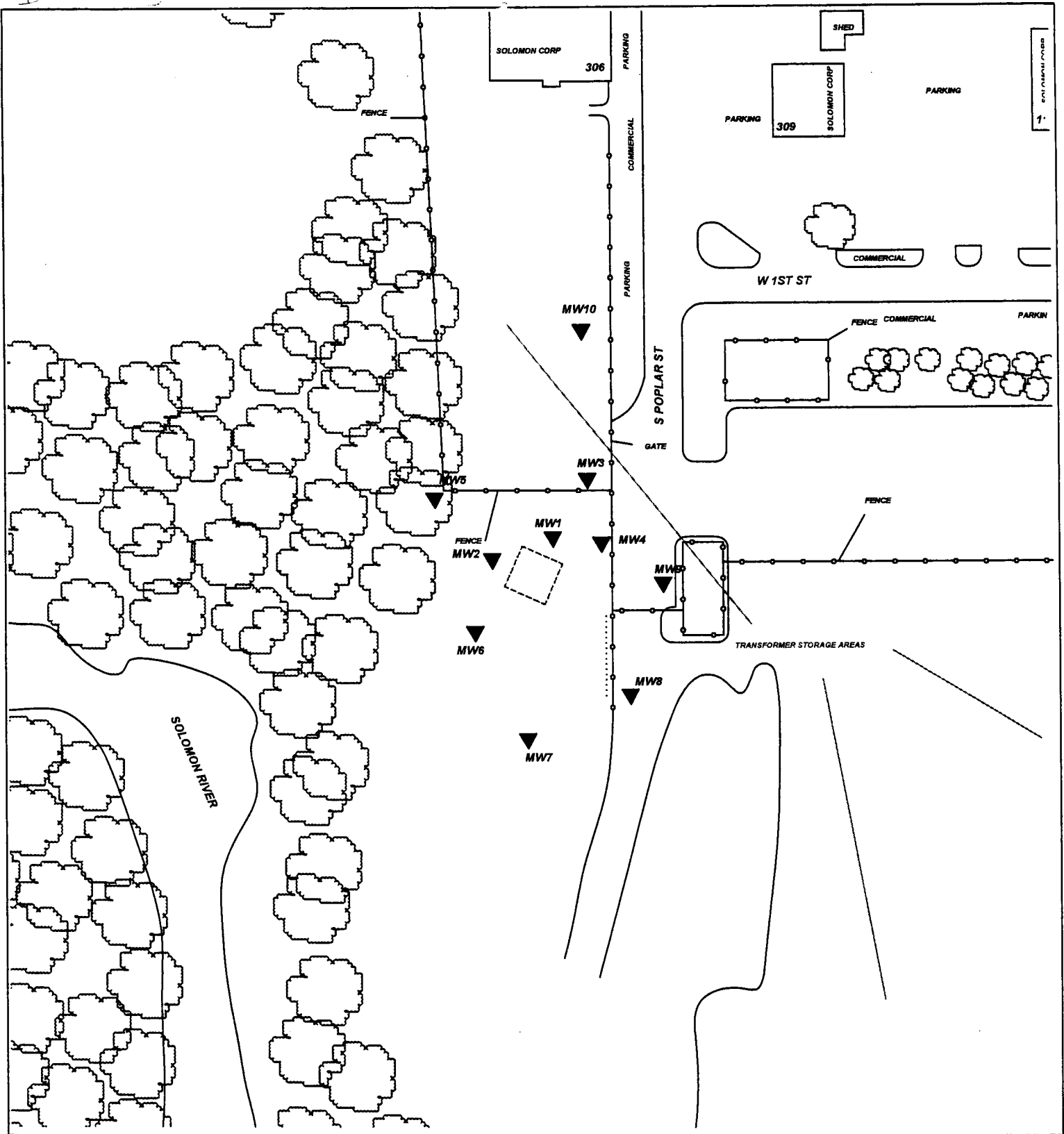
FROM	TO	PLUGGING MATERIALS	FROM	TO	PLUGGING MATERIALS
0	1	SOIL			
1	26.95	BENTONITE			

7 CONTRACTOR'S OR LANDOWNER'S CERTIFICATION: This water well was plugged under my jurisdiction and was completed on (mo/day/year) 8/12/19 and this record is true to the best of my knowledge and belief. Kansas Water Well Contractor's License No. 585. This Water Well Record was completed on (mo/day/year) 9/11/19 under the business name of ASSOCIATED ENVIRONMENTAL INC by (signature) *[Signature]*

Send one white copy to Kansas Department of Health & Environment, Geology Section, 1000 SW Jackson Street, Ste. 420, Topeka, KS 66612-1367. Send one copy to WATER WELL OWNER and retain one for your records.
 Visit us at <http://www.kdheks.gov/waterwell/index.html> Telephone 785-296-5524.

10000

10000



PROJECT: SOLOMON CORP-OLD SALVAGE FACILITY

TITLE:

ADDRESS: 314 S. POPLAR

LOCATION: SOLOMON, KS

DRAWN BY: B. STALNAKER DATE: 12/11/18


REVISED BY: J. LANG DATE: 9/13/19

AEI JOB #: TF316 KOHE JOB #: U5-021-11839

SCALE: 1" = 100'

0 50 100

NOTES:



LEGEND:

- = FORMER UST BASIN/EXCAVATION
- = MONITORING WELL
- = PLUGGED MONITORING WELL
- = SUBJECT PROPERTY