

**WATER WELL PLUGGING RECORD Form WWC-5P KSA 82a-1212 ID NO.**

MW3

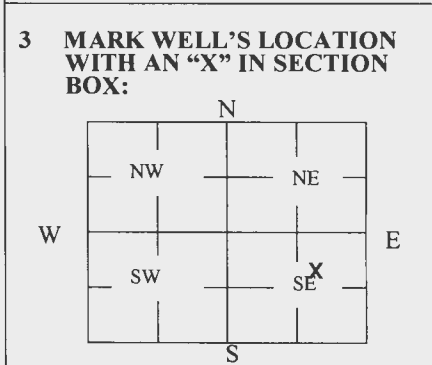
<b>1 LOCATION OF WATER WELL:</b> County: <b>ELLIS</b>	Fraction <b>NE ¼ SW¼ NE ¼ SE ¼</b>	Section Number <b>5</b>	Township Number <b>T 13 S</b>	Range Number <b>20</b> <input type="checkbox"/> E <input checked="" type="checkbox"/> W
--	---------------------------------------	----------------------------	----------------------------------	--

Street/Rural Address of Well Location; if unknown, distance & direction from nearest town or intersection: If at owner's address, check here  **200 WASHINGTON ST. ELLIS, KS 67637**

**Global Positioning Systems (GPS) information:**  
 Latitude: **38.94748** (in decimal degrees)  
 Longitude: **99.56042** (in decimal degrees)  
 Elevation: **2135.16**  
 Horizontal Datum:  WGS84,  NAD83,  NAD27  
 Collection Method:

**2 WATER WELL OWNER: GERALD HANEY**  
 RR#, St. Address, Box #: **10601 N. PENNSYLVANIA**  
 City, State ZIP Code: **OKLAHOMA CITY, OK 73120**

GPS unit (Make/Model: \_\_\_\_\_)  
 Digital Map/Photo,  Topographic Map,  Land Survey  
 Est. Accuracy:  < 3 m,  3-5 m,  5-15 m,  > 15 m



**4 DEPTH OF WELL** 49.59 **ft.**  
 WELL'S STATIC WATER LEVEL 42.40 **ft**  
 WELL WAS USED AS:

<input type="checkbox"/> Domestic	<input type="checkbox"/> Public Water Supply	<input type="checkbox"/> Dewatering
<input type="checkbox"/> Irrigation	<input type="checkbox"/> Oil Field Water Supply	<input checked="" type="checkbox"/> Monitoring
<input type="checkbox"/> Feedlot	<input type="checkbox"/> Domestic (Lawn & Garden)	<input type="checkbox"/> Injection Well
<input type="checkbox"/> Industrial	<input type="checkbox"/> Air Conditioning	<input type="checkbox"/> Other _____

Was a chemical/bacteriological sample submitted to Department? Yes  No

**5 TYPE OF BLANK CASING USED:**

<input type="checkbox"/> Steel	<input type="checkbox"/> RMP (SR)	<input type="checkbox"/> Wrought	<input type="checkbox"/> Fiberglass	<input type="checkbox"/> Other (Specify below) _____
<input checked="" type="checkbox"/> PVC	<input type="checkbox"/> ABS	<input type="checkbox"/> Asbestos-Cement	<input type="checkbox"/> Concrete Tile	

Blank casing diameter \_\_\_\_\_ in. Was casing pulled? Yes  No  If yes, how much 3'  
 Casing height above or below land surface 36 in.

**6 GROUT PLUG MATERIAL:**  Neat cement  Cement grout  Bentonite  Other CONCRETE 0-0.5

Grout Plug Intervals: From 0.5 ft. to 49.59 ft., From \_\_\_\_\_ ft. to \_\_\_\_\_ ft., From \_\_\_\_\_ ft. to \_\_\_\_\_ ft.

What is the nearest source of possible contamination:

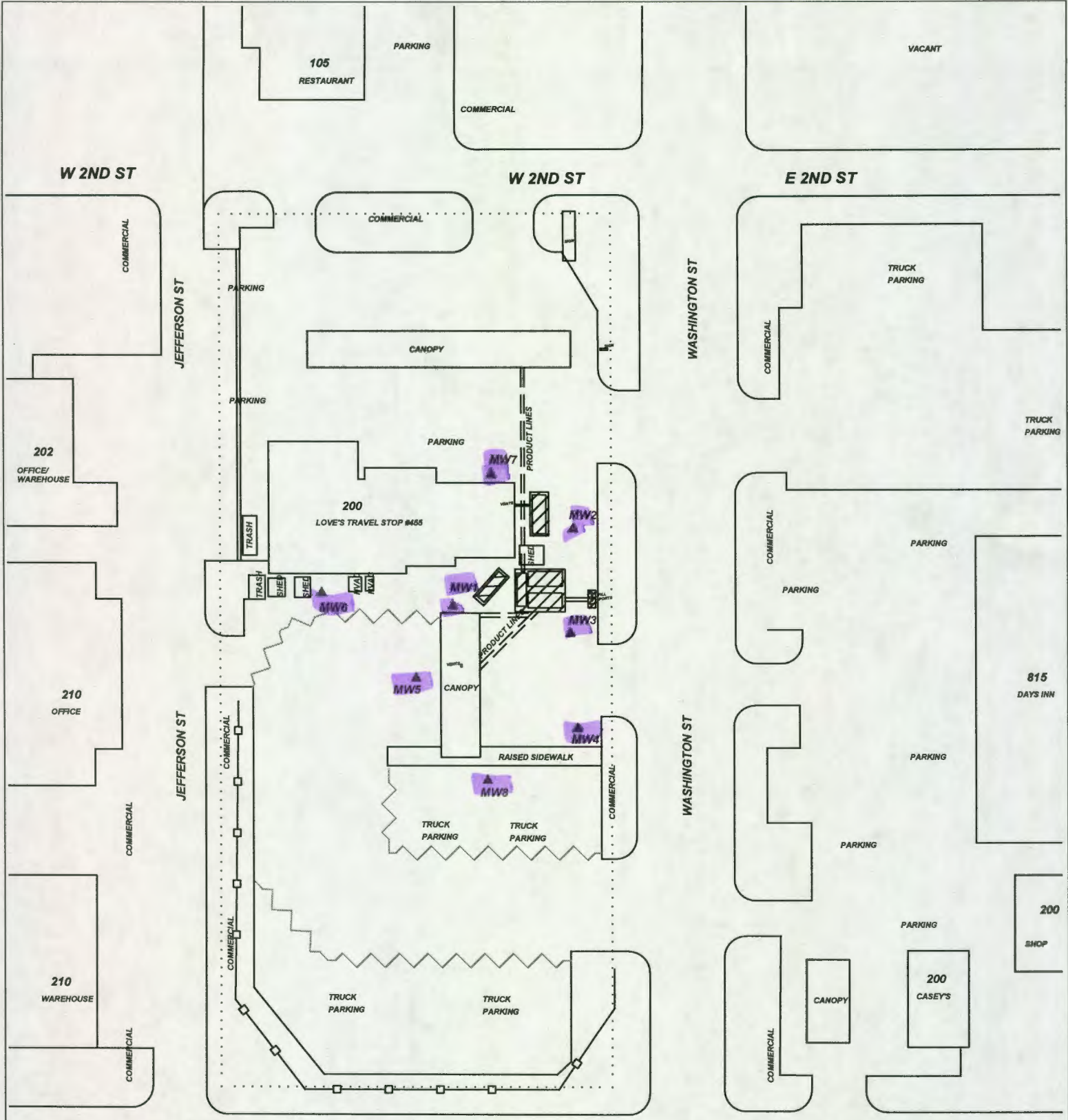
<input type="checkbox"/> Septic tank	<input type="checkbox"/> Seepage pit	<input checked="" type="checkbox"/> Fuel storage	<input type="checkbox"/> Other (specify below) _____
<input type="checkbox"/> Sewer lines	<input type="checkbox"/> Pit privy	<input type="checkbox"/> Fertilizer storage	
<input type="checkbox"/> Watertight sewer lines	<input type="checkbox"/> Sewage lagoon	<input type="checkbox"/> Insecticide storage	
<input type="checkbox"/> Lateral lines	<input type="checkbox"/> Feedyard	<input type="checkbox"/> Abandoned water well	Direction from well? _____
<input type="checkbox"/> Cess pool	<input type="checkbox"/> Livestock pens	<input type="checkbox"/> Oil well/Gas well	How many feet? _____

FROM	TO	PLUGGING MATERIALS	FROM	TO	PLUGGING MATERIALS
0	0.5	CONCRETE			
0.5	49.59	BENTONITE			

**7 CONTRACTOR'S OR LANDOWNER'S CERTIFICATION:** This water well was plugged under my jurisdiction and was completed on (mo/day/year) 4/17/23 and this record is true to the best of my knowledge and belief. Kansas Water Well Contractor's License No. 585. This Water Well Record was completed on (mo/day/year) 5/1/23 under the business name of ASSOCIATED ENVIRONMENTAL INC. by (signature) [Signature]

Send one white copy to Kansas Department of Health & Environment, Geology Section, 1000 SW Jackson Street, Ste. 420, Topeka, KS 66612-1367. Send one copy to WATER WELL OWNER and retain one for your records.  
 Visit us at <http://www.kdheks.gov/waterwell/index.html> Telephone 785-296-5524.

KSA82a-1212 Revised 1/20/2015



**PROJECT:** LOVE'S TRAVEL STOP #455

**ADDRESS:** 200 WASHINGTON STREET


**LOCATION:** ELLIS, KS

**DRAWN BY:** C. ROE **DATE:** 1/12/21

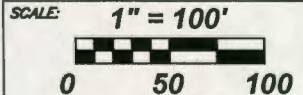
**REVISED BY:** B. STALNAKER **DATE:** 5/1/23

**AEI JOB #:** TF531 **KDHE JOB #:** U6-026-15219

**TITLE:**



- LEGEND:**
- = 1-20,000 G UNLEADED, 1-8,000 G DEF, 2-20,000 G DIESEL, PRODUCT LINES, VENT LINES, & FILL PORT
  - = MONITORING WELL
  - = DOMESTIC WELL (OWNER NAME)
  - = SUBJECT PROPERTY



**NOTES:** Owner name/well id for domestic wells is the last name listed on the WWC5 form, but may not represent current property owners last name at each location.