

**WATER WELL PLUGGING RECORD Form WWC-5P KSA 82a-1212 ID NO.**

MW4

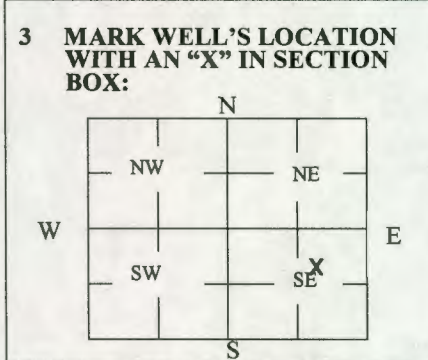
<b>1 LOCATION OF WATER WELL:</b> County: ELLIS	Fraction NE ¼ SW¼ NE ¼ SE ¼	Section Number 5	Township Number T 13 S	Range Number 20 <input type="checkbox"/> E <input checked="" type="checkbox"/> W
---	--------------------------------	---------------------	---------------------------	---

Street/Rural Address of Well Location; if unknown, distance & direction from nearest town or intersection: If at owner's address, check here  200 WASHINGTON ST. ELLIS, KS 67637

**Global Positioning Systems (GPS) information:**  
 Latitude: 38.94726 (in decimal degrees)  
 Longitude: 99.56042 (in decimal degrees)  
 Elevation: 2136.06  
 Horizontal Datum:  WGS84,  NAD83,  NAD27  
 Collection Method:

**2 WATER WELL OWNER:** GERALD HANEY  
 RR#, St. Address, Box #: 10601 N. PENNSYLVANIA  
 City, State ZIP Code: OKLAHOMA CITY, OK 73120

GPS unit (Make/Model): \_\_\_\_\_  
 Digital Map/Photo,  Topographic Map,  Land Survey  
 Est. Accuracy:  < 3 m,  3-5 m,  5-15 m,  > 15 m



**4 DEPTH OF WELL** 47.65 ft.  
 WELL'S STATIC WATER LEVEL 43.65 ft  
 WELL WAS USED AS:

<input type="checkbox"/> Domestic	<input type="checkbox"/> Public Water Supply	<input type="checkbox"/> Dewatering
<input type="checkbox"/> Irrigation	<input type="checkbox"/> Oil Field Water Supply	<input checked="" type="checkbox"/> Monitoring
<input type="checkbox"/> Feedlot	<input type="checkbox"/> Domestic (Lawn & Garden)	<input type="checkbox"/> Injection Well
<input type="checkbox"/> Industrial	<input type="checkbox"/> Air Conditioning	<input type="checkbox"/> Other _____

Was a chemical/bacteriological sample submitted to Department? Yes  No

**5 TYPE OF BLANK CASING USED:**

Steel  RMP (SR)  Wrought  Fiberglass  Other (Specify below)  
 PVC  ABS  Asbestos-Cement  Concrete Tile

Blank casing diameter \_\_\_\_\_ in. Was casing pulled? Yes  No  If yes, how much 3' \_\_\_\_\_  
 Casing height above or below land surface 36 \_\_\_\_\_ in.

**6 GROUT PLUG MATERIAL:**  Neat cement  Cement grout  Bentonite  Other CONCRETE 0-0.5

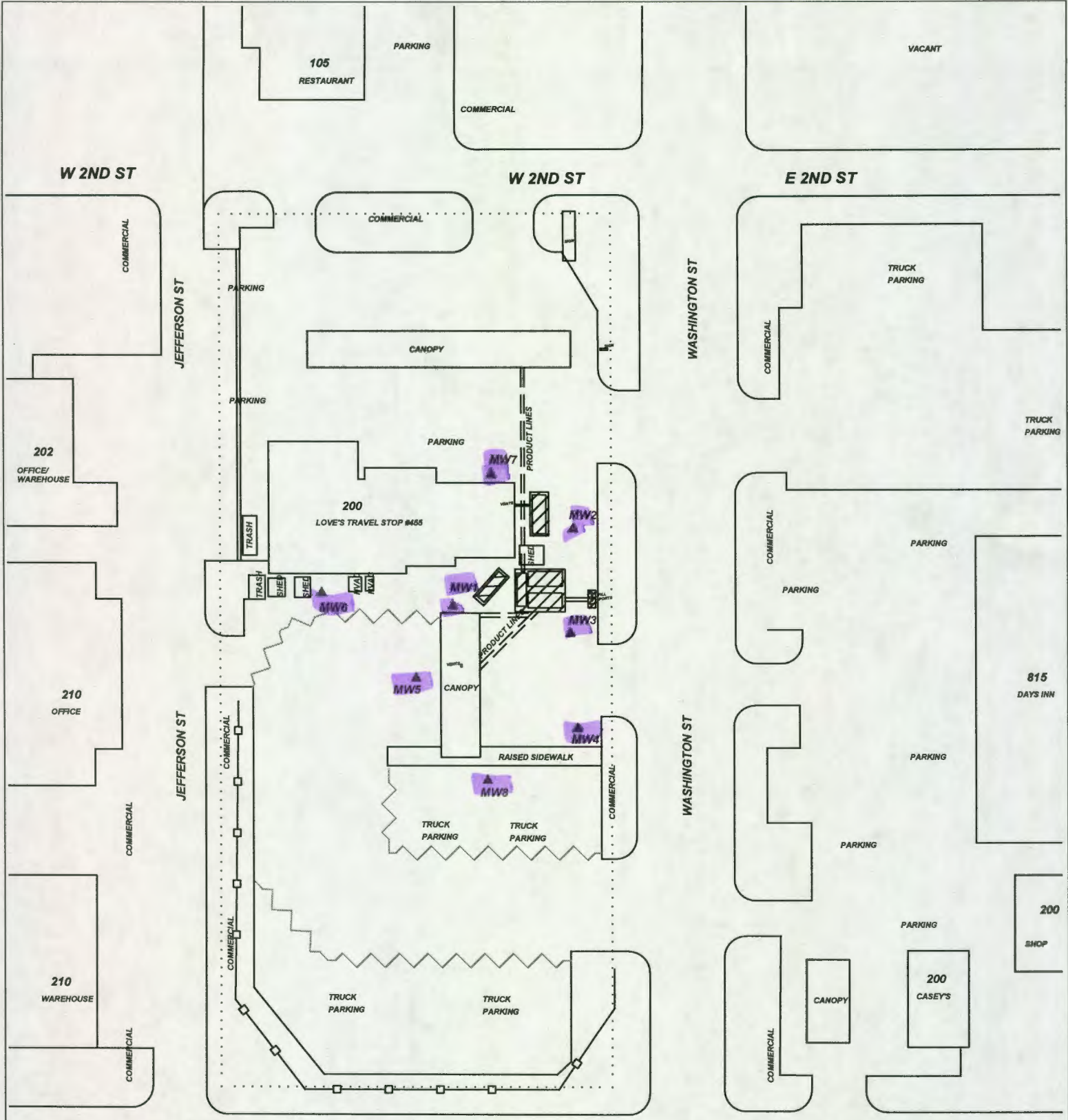
Grout Plug Intervals: From 0.5 ft. to 47.65 ft., From \_\_\_\_\_ ft. to \_\_\_\_\_ ft., From \_\_\_\_\_ ft. to \_\_\_\_\_ ft.

What is the nearest source of possible contamination:


<input type="checkbox"/> Septic tank	<input type="checkbox"/> Seepage pit	<input checked="" type="checkbox"/> Fuel storage	<input type="checkbox"/> Other (specify below)
<input type="checkbox"/> Sewer lines	<input type="checkbox"/> Pit privy	<input type="checkbox"/> Fertilizer storage	_____
<input type="checkbox"/> Watertight sewer lines	<input type="checkbox"/> Sewage lagoon	<input type="checkbox"/> Insecticide storage	_____
<input type="checkbox"/> Lateral lines	<input type="checkbox"/> Feedyard	<input type="checkbox"/> Abandoned water well	Direction from well? _____
<input type="checkbox"/> Cess pool	<input type="checkbox"/> Livestock pens	<input type="checkbox"/> Oil well/Gas well	How many feet? _____

FROM	TO	PLUGGING MATERIALS	FROM	TO	PLUGGING MATERIALS
0	0.5	CONCRETE			
0.5	47.65	BENTONITE			




**7 CONTRACTOR'S OR LANDOWNER'S CERTIFICATION:** This water well was plugged under my jurisdiction and was completed on (mo/day/year) 4/17/23 and this record is true to the best of my knowledge and belief. Kansas Water Well Contractor's License No. 585. This Water Well Record was completed on (mo/day/year) 5/1/23 under the business name of ASSOCIATED ENVIRONMENTAL INC. by (signature) \_\_\_\_\_




**PROJECT:** LOVE'S TRAVEL STOP #455  
**ADDRESS:** 200 WASHINGTON STREET  
**LOCATION:** ELLIS, KS  
**DRAWN BY:** C. ROE **DATE:** 1/12/21  
**REVISED BY:** B. STALNAKER **DATE:** 5/1/23  
**AEI JOB #:** TF531 **KDHE JOB #:** U6-026-15219

**TITLE:**  
 **ASSOCIATED ENVIRONMENTAL INC.**

**LEGEND:**

-  = 1-20,000 G UNLEADED, 1-8,000 G DEF, 2-20,000 G DIESEL, PRODUCT LINES, VENT LINES, & FILL PORT
-  = MONITORING WELL
-  = DOMESTIC WELL (OWNER NAME)
- ..... = SUBJECT PROPERTY

**SCALE:** 1" = 100'  


**NOTES:** Owner name/well id for domestic wells is the last name listed on the WWC5 form, but may not represent current property owners last name at each location.