

WATER WELL PLUGGING RECORD Form WWC-5P KSA 82a-1212 ID NO.

MW6

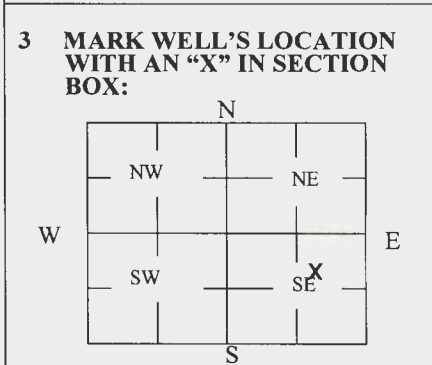
1 LOCATION OF WATER WELL: County: ELLIS	Fraction NE ¼ SW¼ NE ¼ SE ¼	Section Number 5	Township Number T 13 S	Range Number 20 <input type="checkbox"/> E <input checked="" type="checkbox"/> W
---	--------------------------------	---------------------	---------------------------	---

Street/Rural Address of Well Location; if unknown, distance & direction from nearest town or intersection: If at owner's address, check here 200 WASHINGTON ST. ELLIS, KS 67637

Global Positioning Systems (GPS) information:
 Latitude: 38.94737 (in decimal degrees)
 Longitude: 99.56089 (in decimal degrees)
 Elevation: 2135.85
 Horizontal Datum: WGS84, NAD83, NAD27
 Collection Method:

2 WATER WELL OWNER: GERALD HANEY
 RR#, St. Address, Box #: 10601 N. PENNSYLVANIA
 City, State ZIP Code: OKLAHOMA CITY, OK 73120

GPS unit (Make/Model): _____
 Digital Map/Photo, Topographic Map, Land Survey
 Est. Accuracy: < 3 m, 3-5 m, 5-15 m, > 15 m



4 DEPTH OF WELL 49.49 ft.
 WELL'S STATIC WATER LEVEL 42.90 ft.
 WELL WAS USED AS:

<input type="checkbox"/> Domestic	<input type="checkbox"/> Public Water Supply	<input type="checkbox"/> Dewatering
<input type="checkbox"/> Irrigation	<input type="checkbox"/> Oil Field Water Supply	<input checked="" type="checkbox"/> Monitoring
<input type="checkbox"/> Feedlot	<input type="checkbox"/> Domestic (Lawn & Garden)	<input type="checkbox"/> Injection Well
<input type="checkbox"/> Industrial	<input type="checkbox"/> Air Conditioning	<input type="checkbox"/> Other _____

Was a chemical/bacteriological sample submitted to Department? Yes No

5 TYPE OF BLANK CASING USED:

<input checked="" type="checkbox"/> Steel	<input type="checkbox"/> RMP (SR)	<input type="checkbox"/> Wrought	<input type="checkbox"/> Fiberglass	<input type="checkbox"/> Other (Specify below)
<input checked="" type="checkbox"/> PVC	<input type="checkbox"/> ABS	<input type="checkbox"/> Asbestos-Cement	<input type="checkbox"/> Concrete Tile	

Blank casing diameter _____ in. Was casing pulled? Yes No If yes, how much 3' _____
 Casing height above or below land surface 36 _____ in.

6 GROUT PLUG MATERIAL: Neat cement Cement grout Bentonite Other CONCRETE 0-0.5

Grout Plug Intervals: From 0.5 ft. to 49.49 ft., From _____ ft. to _____ ft., From _____ ft. to _____ ft.

What is the nearest source of possible contamination:

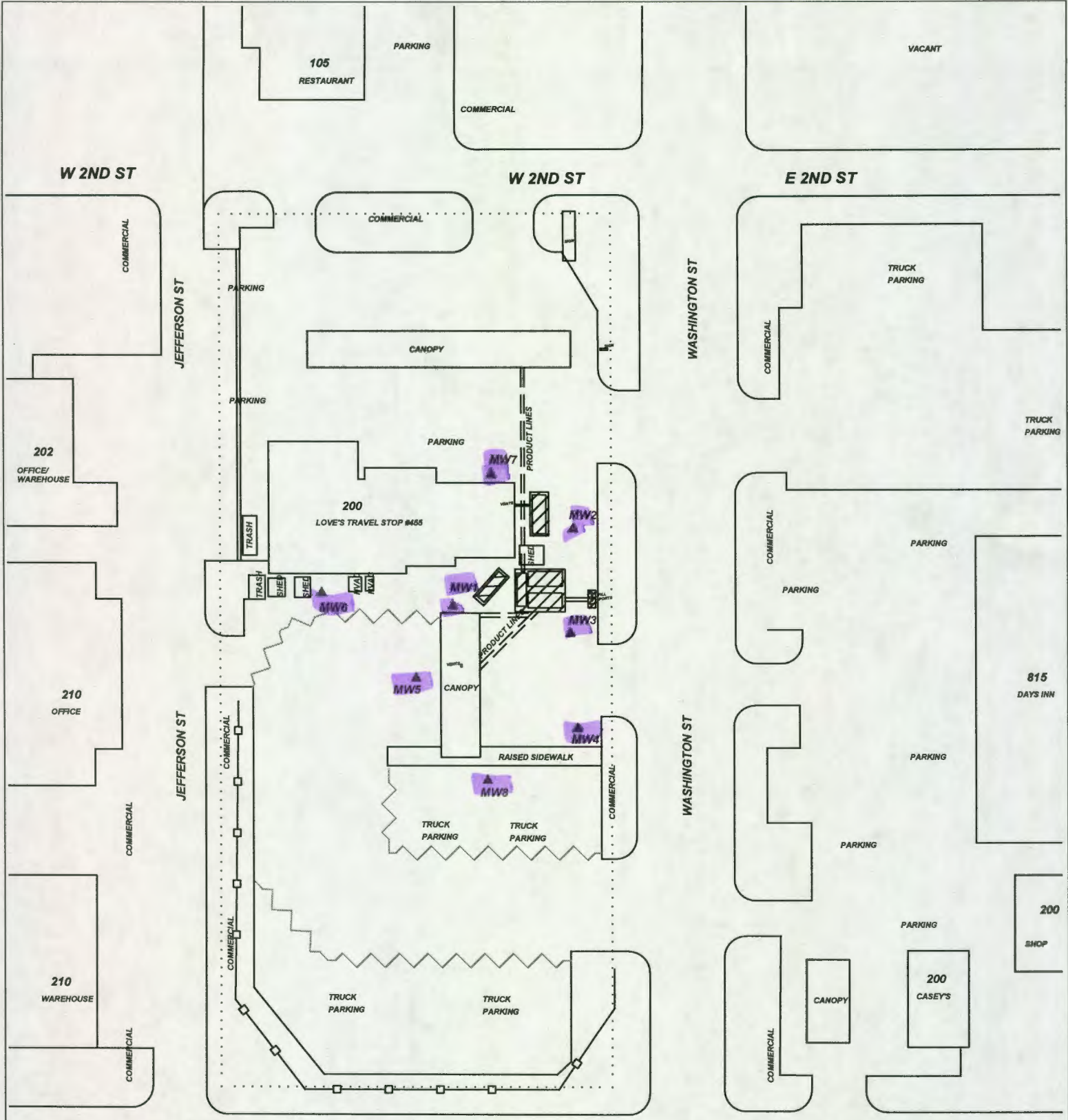
<input type="checkbox"/> Septic tank	<input type="checkbox"/> Seepage pit	<input checked="" type="checkbox"/> Fuel storage	<input type="checkbox"/> Other (specify below)
<input type="checkbox"/> Sewer lines	<input type="checkbox"/> Pit privy	<input type="checkbox"/> Fertilizer storage	
<input type="checkbox"/> Watertight sewer lines	<input type="checkbox"/> Sewage lagoon	<input type="checkbox"/> Insecticide storage	
<input type="checkbox"/> Lateral lines	<input type="checkbox"/> Feedyard	<input type="checkbox"/> Abandoned water well	Direction from well? _____
<input type="checkbox"/> Cess pool	<input type="checkbox"/> Livestock pens	<input type="checkbox"/> Oil well/Gas well	How many feet? _____

FROM	TO	PLUGGING MATERIALS	FROM	TO	PLUGGING MATERIALS
0	0.5	CONCRETE			
0.5	49.49	BENTONITE			

7 CONTRACTOR'S OR LANDOWNER'S CERTIFICATION: This water well was plugged under my jurisdiction and was completed on (mo/day/year) 4/17/23 and this record is true to the best of my knowledge and belief. Kansas Water Well Contractor's License No. 585. This Water Well Record was completed on (mo/day/year) 5/1/23 under the business name of ASSOCIATED ENVIRONMENTAL INC. by (signature) *[Signature]*

Send one white copy to Kansas Department of Health & Environment, Geology Section, 1000 SW Jackson Street, Ste. 420, Topeka, KS 66612-1367. Send one copy to WATER WELL OWNER and retain one for your records.
 Visit us at <http://www.kdheks.gov/waterwell/index.html> Telephone 785-296-5524.

KSA82a-1212 Revised 1/20/2015



PROJECT: LOVE'S TRAVEL STOP #455

ADDRESS: 200 WASHINGTON STREET


LOCATION: ELLIS, KS

DRAWN BY: C. ROE **DATE:** 1/12/21

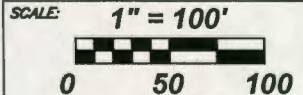
REVISED BY: B. STALNAKER **DATE:** 5/1/23

AEI JOB #: TF531 **KDHE JOB #:** U6-026-15219

TITLE:



- LEGEND:**
- = 1-20,000 G UNLEADED, 1-8,000 G DEF, 2-20,000 G DIESEL, PRODUCT LINES, VENT LINES, & FILL PORT
 - = MONITORING WELL
 - = DOMESTIC WELL (OWNER NAME)
 - = SUBJECT PROPERTY



NOTES: Owner name/well id for domestic wells is the last name listed on the WWC5 form, but may not represent current property owners last name at each location.