

WATER WELL RECORD Form WWC-5

Original Record Correction Change in Well Use

Division of Water Resources App. No.

Well ID

Well ID

1 LOCATION OF WATER WELL: County: Fraction Section Number Township Number Range Number

2 WELL OWNER: Last Name: Business: Address: City: State: ZIP: Street or Rural Address where well is located

3 LOCATE WELL WITH 'X' IN SECTION BOX: 4 DEPTH OF COMPLETED WELL: 5 Latitude: Longitude: Datum: Source for Latitude/Longitude: Elevation:

7 WELL WATER TO BE USED AS: 1. Domestic: 2. Irrigation: 3. Feedlot: 4. Industrial: 5. Public Water Supply: 6. Dewatering: 7. Aquifer Recharge: 8. Monitoring: 9. Environmental Remediation: 10. Oil Field Water Supply: 11. Test Hole: 12. Geothermal: 13. Other

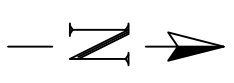
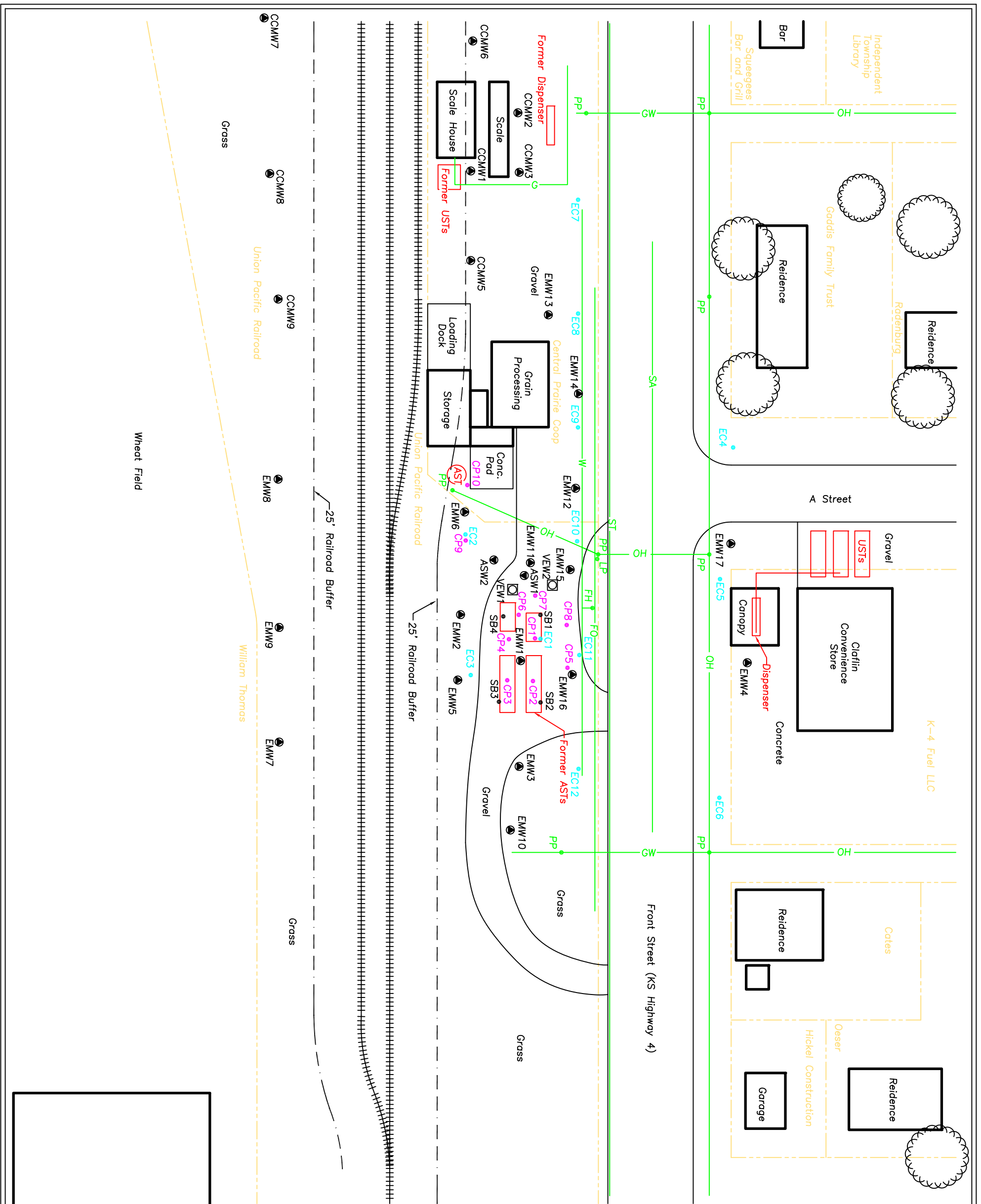
Was a chemical/bacteriological sample submitted to KDHE? Water well disinfected?

8 TYPE OF CASING USED: CASING JOINTS: Casing diameter: Casing height above land surface: TYPE OF SCREEN OR PERFORATION MATERIAL: SCREEN OR PERFORATION OPENINGS ARE: SCREEN-PERFORATED INTERVALS: GRAVEL PACK INTERVALS:

9 GROUT MATERIAL: Grout Intervals: Nearest source of possible contamination: Direction from well? Distance from well?

Table with 6 columns: FROM, TO, LITHOLOGIC LOG, FROM, TO, LITHO. LOG (cont.) or PLUGGING INTERVALS. Includes a Notes section.

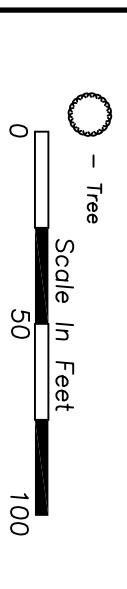
11 CONTRACTOR'S OR LANDOWNER'S CERTIFICATION: This water well was constructed, reconstructed, or plugged under my jurisdiction and was completed on (mo-day-year) and this record is true to the best of my knowledge and belief.



**Legend**

- EMW1 – Essmiller Monitoring Well
- CCMW1 – Claflin Coop Monitoring Well (Existing)
- ☐ VEW1 – Vapor Extraction Well
- Air Sparge Well
- EC1 – Electric Conductivity Probe
- CP1 – Continuous Probe
- SB1 – Soil Boring (GSI 2020)

- Property Line
- Union Pacific Railroad – Property Owner Name
- OH – Overhead Power Line
- SA – Sanitary Sewer Line (~4' deep)
- FO – Fiber Optic (~3' Deep)
- W – Water Line (~4' deep)
- G – Gas Line (~3' deep)
- BT – Buried Telephone (~3' deep)
- ST – Storm Sewer (~2' deep)
- GW – Guy Wire
- Ppe – Power Pole
- LP – Light Pole
- Mh – Manhole
- Ped – Phone Pedestal
- WM – Water Meter
- FH – Fire Hydrant
- CO – Clean Out



Site Base Map
Essmiller Oil Co.
Claflin, Kansas
KDHE Project Code: A6-005-40491
RDR Addendum
CGP Project #21916K
Prepared By: MK Date: 02-11-2022
Reviewed By: MK Date: 02-11-2022
Figure 1.3
CGP, Inc. P0 Box 23, Wahoo, NE 68066