

**WATER WELL PLUGGING RECORD Form WWC-5P**

**Km-08-114**

**KSA 82a-1212 ID NO.**

<b>1 LOCATION OF WATER WELL:</b> County: Ellsworth	Fraction ¼ ¼ SW ¼ SE ¼	Section Number 31	Township Number T 17 S	Range Number 9 <input type="checkbox"/> E <input type="checkbox"/> W
---	---------------------------	----------------------	---------------------------	---

Street/Rural Address of Well Location; if unknown, distance & direction from nearest town or intersection: If at owner's address, check here  OneOK Facility (Kinder Morgarn)  
777 Y Avenue  
Bushton KS 67427

**Global Positioning Systems (GPS) information:**  
Latitude: 38.52190 (in decimal degrees)  
Longitude: -98.35853 (in decimal degrees)  
Elevation: \_\_\_\_\_  
Horizontal Datum:  WGS84,  NAD83,  NAD27  
Collection Method: \_\_\_\_\_

**2 WATER WELL OWNER:** KMI  
RR#, St. Address, Box #: 1001 Louisiana Street  
City, State ZIP Code: Houston TX 77002

GPS unit (Make/Model: Garmin etrek)  
 Digital Map/Photo,  Topographic Map,  Land Survey  
Est. Accuracy:  < 3 m,  3-5 m,  5-15 m,  > 15 m

**3 MARK WELL'S LOCATION WITH AN "X" IN SECTION BOX:**

**4 DEPTH OF WELL** 35 ft.  
WELL'S STATIC WATER LEVEL \_\_\_\_\_ ft.  
WELL WAS USED AS:  
 Domestic  Public Water Supply  Dewatering  
 Irrigation  Oil Field Water Supply  Monitoring  
 Feedlot  Domestic (Lawn & Garden)  Injection Well  
 Industrial  Air Conditioning  Other \_\_\_\_\_  
Was a chemical/bacteriological sample submitted to Department? Yes  No

**5 TYPE OF BLANK CASING USED:**  
 Steel  RMP (SR)  Wrought  Fiberglass  Other (Specify below)  
 PVC  ABS  Asbestos-Cement  Concrete Tile \_\_\_\_\_  
Blank casing diameter 2 in. Was casing pulled? Yes  No  If yes, how much all  
Casing height above or below land surface -6 in.







**6 GROUT PLUG MATERIAL:**  Neat cement  Cement grout  Bentonite  Other Top soil  
Grout Plug Intervals: From 0 ft. to 3 ft., From 3 ft. to 35 ft., From - ft. to - ft.  
What is the nearest source of possible contamination:  
 Septic tank  Seepage pit  Fuel storage  Other (specify below) \_\_\_\_\_  
 Sewer lines  Pit privy  Fertilizer storage \_\_\_\_\_  
 Watertight sewer lines  Sewage lagoon  Insecticide storage \_\_\_\_\_  
 Lateral lines  Feedyard  Abandoned water well Direction from well? \_\_\_\_\_  
 Cess pool  Livestock pens  Oil well/Gas well How many feet? \_\_\_\_\_

FROM	TO	PLUGGING MATERIALS	FROM	TO	PLUGGING MATERIALS
0	3	<u>Top soil</u>			
3	<u>35</u>	<u>Bentonite</u>			

**7 CONTRACTOR'S OR LANDOWNER'S CERTIFICATION:** This water well was plugged under my jurisdiction and was completed on (mo/day/year) 7-27-16 and this record is true to the best of my knowledge and belief. Kansas Water Well Contractor's License No. 710. This Water Well Record was completed on (mo/day/year) 8-1-16 under the business name of Below Ground Surface, Inc. by (signature) Michael T. Ososky



Source: Esri, DigitalGlobe, GeoEye, Earthstar Geographics, CNES/Airbus DS, USDA, USGS, AeroX, GeoEye, IGN, GP Swisstopo, and the GIS User Community

<p><b>LEGEND</b></p> <ul style="list-style-type: none"> <li> Well Plugging Location</li> <li> Waste Pit</li> </ul>	<p><b>PROPOSED WELL PLUGGING LOCATIONS PCE TANK AREA</b></p> <p><b>CLIENT:</b> KINDER MORGAN, INC.</p> <p><b>LOCATION:</b> BUSHTON, KS</p> <p><b>FIGURE:</b> 9</p>	<p><b>CBI</b></p> <p>CBI ENVIRONMENTAL &amp; INFRASTRUCTURE, INC. 1530 W. 3500 STREET WICHITA, KANSAS 67206 (316) 220-8020</p>
<p><b>LEGEND</b></p> <ul style="list-style-type: none"> <li> Well Plugging Location</li> <li> Waste Pit</li> </ul>	<p><b>PROPOSED WELL PLUGGING LOCATIONS PCE TANK AREA</b></p> <p><b>CLIENT:</b> KINDER MORGAN, INC.</p> <p><b>LOCATION:</b> BUSHTON, KS</p> <p><b>FIGURE:</b> 9</p>	<p><b>CBI</b></p> <p>CBI ENVIRONMENTAL &amp; INFRASTRUCTURE, INC. 1530 W. 3500 STREET WICHITA, KANSAS 67206 (316) 220-8020</p>
<p><b>LEGEND</b></p> <ul style="list-style-type: none"> <li> Well Plugging Location</li> <li> Waste Pit</li> </ul>	<p><b>PROPOSED WELL PLUGGING LOCATIONS PCE TANK AREA</b></p> <p><b>CLIENT:</b> KINDER MORGAN, INC.</p> <p><b>LOCATION:</b> BUSHTON, KS</p> <p><b>FIGURE:</b> 9</p>	<p><b>CBI</b></p> <p>CBI ENVIRONMENTAL &amp; INFRASTRUCTURE, INC. 1530 W. 3500 STREET WICHITA, KANSAS 67206 (316) 220-8020</p>