

**WATER WELL RECORD Form WWC-5**

Original Record  Correction  Change in Well Use

Division of Water Resources App. No.

**BGMW-2S**

Well ID

<b>1 LOCATION OF WATER WELL:</b> County: McPherson		Fraction ¼ SE ¼ SE ¼ NW ¼	Section Number 22	Township Number T 19 S	Range Number R 2 <input type="checkbox"/> E <input checked="" type="checkbox"/> W
---	--	------------------------------	----------------------	---------------------------	--

<b>2 WELL OWNER:</b> Last Name: <b>City of Galva</b> Business: <b>City of Galva</b> Address: <b>208 S Main Street</b> Address: <b>P.O. Box 223</b> City: <b>Galva</b> State: <b>KS</b> ZIP: <b>67443</b>		Street or Rural Address where well is located (if unknown, distance and direction from nearest town or intersection): If at owner's address, check here: <input type="checkbox"/> <b>2060 feet west of Main Street and Moccasin Road; and 2250 feet south of Moccasin Road. Galva Ks</b>
--	--	---

**3 LOCATE WELL WITH "X" IN SECTION BOX:**  
N

W	-- NW --	-- NE --	E
	-- SW --	-- SE --	
		X	
	S		

----- 1 mile -----

**4 DEPTH OF COMPLETED WELL:** 24.98 ft.  
Depth(s) Groundwater Encountered: 1) 16 ft.  
2) ..... ft. 3) ..... ft., or 4)  Dry Well  
WELL'S STATIC WATER LEVEL: 15.8 ft.  
 below land surface, measured on (mo-day-yr) 01/26/2023  
 above land surface, measured on (mo-day-yr) .....  
Pump test data: Well water was ..... ft.  
after ..... hours pumping ..... gpm  
Well water was ..... ft.  
after ..... hours pumping ..... gpm  
Estimated Yield: ..... gpm  
Bore Hole Diameter: 4 in. to 5 ft. and  
3.25 in. to 32 ft.

**5 Latitude:** 38.38523 (decimal degrees)  
**Longitude:** -97.53038 (decimal degrees)  
Horizontal Datum:  WGS 84  NAD 83  NAD 27  
Source for Latitude/Longitude:  
 GPS (unit make/model: .....)  
(WAAS enabled?  Yes  No)  
 Land Survey  Topographic Map  
 Online Mapper: .....

**6 Elevation:** 1548 ft.  Ground Level  TOC  
Source:  Land Survey  GPS  Topographic Map  
 Other .....

**7 WELL WATER TO BE USED AS:**

1. Domestic: <input type="checkbox"/> Household <input type="checkbox"/> Lawn & Garden <input type="checkbox"/> Livestock	5. <input type="checkbox"/> Public Water Supply: well ID .....	10. <input type="checkbox"/> Oil Field Water Supply: lease .....
2. <input type="checkbox"/> Irrigation	6. <input type="checkbox"/> Dewatering: how many wells? .....	11. Test Hole: well ID .....
3. <input type="checkbox"/> Feedlot	7. <input type="checkbox"/> Aquifer Recharge: well ID .....	<input type="checkbox"/> Cased <input type="checkbox"/> Uncased <input type="checkbox"/> Geotechnical
4. <input type="checkbox"/> Industrial	8. <input checked="" type="checkbox"/> Monitoring: well ID <b>BGMW-2S</b>	12. Geothermal: how many bores? .....
	9. Environmental Remediation: well ID .....	a) Closed Loop <input type="checkbox"/> Horizontal <input type="checkbox"/> Vertical
	<input type="checkbox"/> Air Sparge <input type="checkbox"/> Soil Vapor Extraction	b) Open Loop <input type="checkbox"/> Surface Discharge <input type="checkbox"/> Inj. of Water
	<input type="checkbox"/> Recovery <input type="checkbox"/> Injection	13. <input type="checkbox"/> Other (specify): .....

**Was a chemical/bacteriological sample submitted to KDHE?**  Yes  No If yes, date sample was submitted: .....

Water well disinfected?  Yes  No

**8 TYPE OF CASING USED:**  Steel  PVC  Other ..... CASING JOINTS:  Glued  Clamped  Welded  Threaded  
Casing diameter 1 in. to 24.98 ft., Diameter ..... in. to ..... ft., Diameter ..... in. to ..... ft.  
Casing height above land surface 0 in. Weight ..... lbs./ft. Wall thickness or gauge No. **Sch 40** .....

**TYPE OF SCREEN OR PERFORATION MATERIAL:**  
 Steel  Stainless Steel  Fiberglass  PVC  Other (Specify) .....  
 Brass  Galvanized Steel  Concrete tile  None used (open hole)

**SCREEN OR PERFORATION OPENINGS ARE:**  
 Continuous Slot  Mill Slot  Gauze Wrapped  Torch Cut  Drilled Holes  Other (Specify) .....  
 Louvered Shutter  Key Punched  Wire Wrapped  Saw Cut  None (Open Hole)

**SCREEN-PERFORATED INTERVALS:** From 19.98 ft. to 24.98 ft., From ..... ft. to ..... ft., From ..... ft. to ..... ft.  
**GRAVEL PACK INTERVALS:** From 18 ft. to 32 ft., From ..... ft. to ..... ft., From ..... ft. to ..... ft.

**9 GROUT MATERIAL:**  Neat cement  Cement grout  Bentonite  Other .....  
Grout Intervals: From 1 ft. to 17 ft., From ..... ft. to ..... ft., From ..... ft. to ..... ft.

**Nearest source of possible contamination:**  
 Septic Tank  Lateral Lines  Pit Privy  Livestock Pens  Insecticide Storage  
 Sewer Lines  Cess Pool  Sewage Lagoon  Fuel Storage  Abandoned Water Well  
 Watertight Sewer Lines  Seepage Pit  Feedyard  Fertilizer Storage  Oil Well/Gas Well  
 Other (Specify) .....

Direction from well? ..... Distance from well? ..... ft.




10 FROM	TO	LITHOLOGIC LOG	FROM	TO	LITHO. LOG (cont.) or PLUGGING INTERVALS

**Notes:** Installed using direct push method. No lithologic data.

**11 CONTRACTOR'S OR LANDOWNER'S CERTIFICATION:** This water well was  constructed,  reconstructed, or  plugged under my jurisdiction and was completed on (mo-day-year) 01/26/2023.... and this record is true to the best of my knowledge and belief. Kansas Water Well Contractor's License No. 709..... This Water Well Record was completed on (mo-day-year) 04/04/2023..... under the business name of **Plains Environmental Services**..... Signature **Jesse Kalvig**.....



**Legend**

-  Combined Boring and Piezometer Location
-  Boring Location
-  Public Water Supply Well

0 410 810 1,600 2,400 3,200



SCALE IN FEET



*T.19 R.2W Sec.22  
McPherson County*

**BURNS & MCDONNELL**

FIGURE 3  
BORING LOCATION MAP (CITY OF GALVA)  
BENZENE - 23RD AVE SITE  
INTERSECTION OF 23RD AVE AND MOHAWK RD  
GALVA, KS

KDHE Project Code C5-059-73769