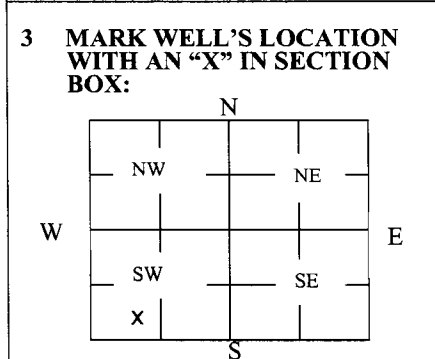


WATER WELL PLUGGING RECORD Form WWC-5P KSA 82a-1212 ID NO.

MW-11

1 LOCATION OF WATER WELL: Fraction NW 1/4 SE 1/4 SW 1/4 SW 1/4 Section Number 16 Township Number T 22 S Range Number 4 E W
 County: Sedgwick
 Street/Rural Address of Well Location; if unknown, distance & direction from nearest town or intersection: If at owner's address, check here 217 S. Main St Buhler, KS
Global Positioning Systems (GPS) information:
 Latitude: 38.13297 (in decimal degrees)
 Longitude: 97.77118 (in decimal degrees)
 Elevation: 1479.50
 Horizontal Datum: WGS84, NAD83, NAD27
 Collection Method:

2 WATER WELL OWNER: Mid Kansas Coop
 RR#, St. Address, Box #: 307 W. Cole Ste
 City, State ZIP Code: Moundridge, KS 67107
 GPS unit (Make/Model: _____)
 Digital Map/Photo, Topographic Map, Land Survey
 Est. Accuracy: < 3 m, 3-5 m, 5-15 m, > 15 m



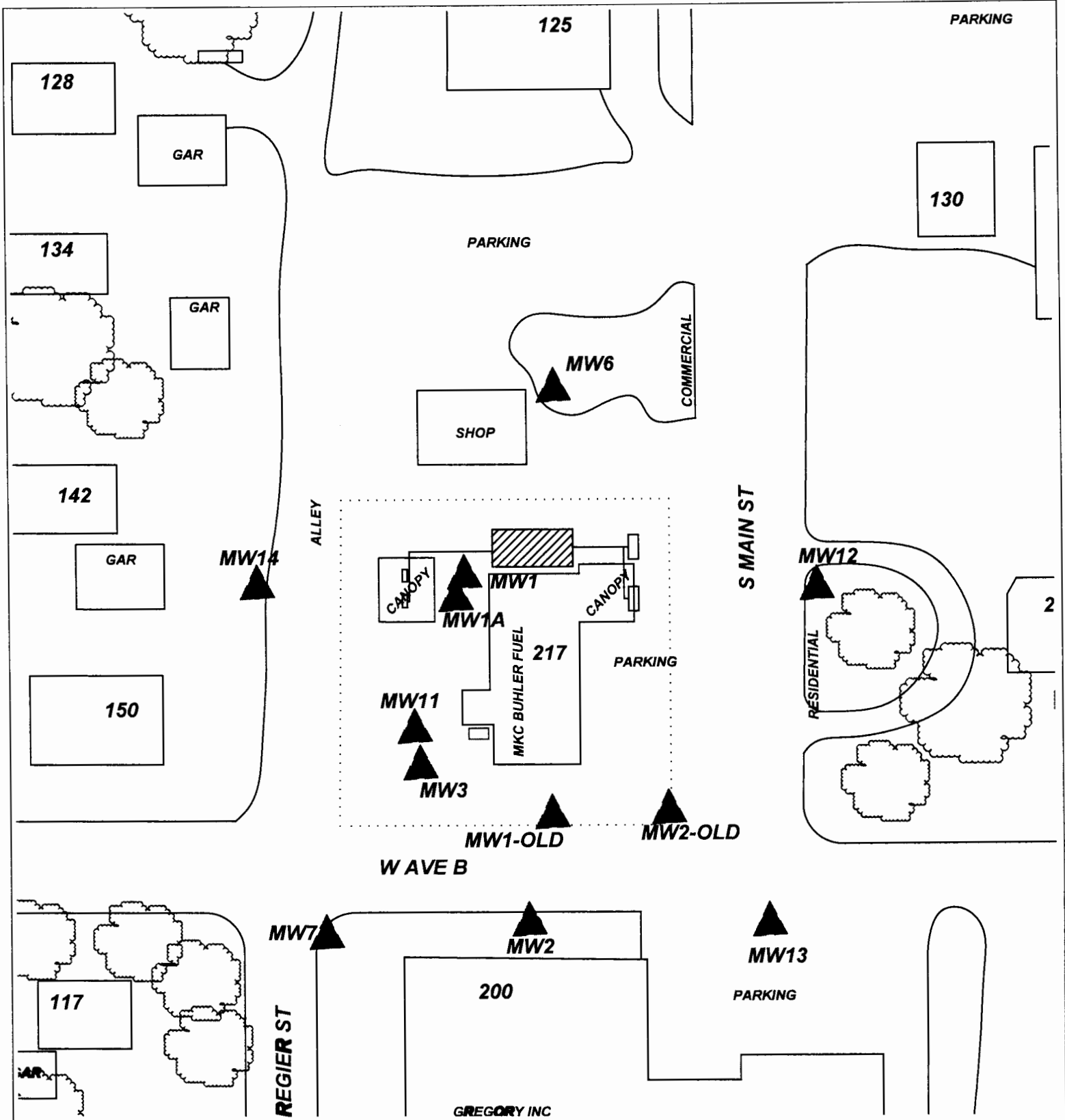
4 DEPTH OF WELL 34.41 ft.
 WELL'S STATIC WATER LEVEL 13.75 ft.
 WELL WAS USED AS:
 Domestic Public Water Supply Dewatering
 Irrigation Oil Field Water Supply Monitoring
 Feedlot Domestic (Lawn & Garden) Injection Well
 Industrial Air Conditioning Other _____
 Was a chemical/bacteriological sample submitted to Department? Yes No

5 TYPE OF BLANK CASING USED:
 Steel RMP (SR) Wrought Fiberglass Other (Specify below)
 PVC ABS Asbestos-Cement Concrete Tile
 Blank casing diameter 2 in. Was casing pulled? Yes No If yes, how much Cut at 3', broke off at 1' bgs
 Casing height above or below land surface 6 in.

6 GROUT PLUG MATERIAL: Neat cement Cement grout Bentonite Other _____
 Grout Plug Intervals: From 34.41 ft. to 3 ft., From _____ ft. to _____ ft., From _____ ft. to _____ ft.
 What is the nearest source of possible contamination:
 Septic tank Seepage pit Fuel storage Other (specify below)
 Sewer lines Pit privy Fertilizer storage
 Watertight sewer lines Sewage lagoon Insecticide storage
 Lateral lines Feedyard Abandoned water well Direction from well? NE
 Cess pool Livestock pens Oil well/Gas well How many feet? 75'

FROM	TO	PLUGGING MATERIALS	FROM	TO	PLUGGING MATERIALS
0	0.5	Concrete			
0.5	3	Compacted silt/clay			
3	34.41	Hydrated Bentonite chips			

7 CONTRACTOR'S OR LANDOWNER'S CERTIFICATION: This water well was plugged under my jurisdiction and was completed on (mo/day/year) 6/30/2021 and this record is true to the best of my knowledge and belief. Kansas Water Well Contractor's License No. 585. This Water Well Record was completed on (mo/day/year) 7/14/2021 under the business name of Associated Environmental, Inc. by (signature) [Signature]



PROJECT: **MID KANSAS COOP (BUHLER)**

ADDRESS: **217 S. MAIN**

LOCATION: **BUHLER, KS**

DRAWN BY: **B. STALNAKER** DATE: **1/8/20**

REVISED BY: **B. STALNAKER** DATE: **1/5/20**

AEI JOB #: **TF525** KDHE JOB #: **U2-078-00239**

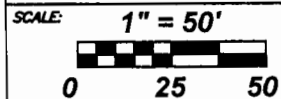
TITLE:



ASSOCIATED ENVIRONMENTAL INC.

LEGEND:

- = (1) 10,000G GASOLINE, (1) 10,000G CLEAR DIESEL, (1) 10,000G DYED DIESEL
- = CURRENT PRODUCT LINES & PUMP ISLANDS
- = FORMER WASTE OIL UST
- = MONITORING WELL
- = Abandon Monitoring Well
- = SUBJECT PROPERTY



NOTES:
No basements observed within 500'.