

WATER WELL PLUGGING RECORD Form WWC-5P KSA 82a-1212 ID NO.

MW5

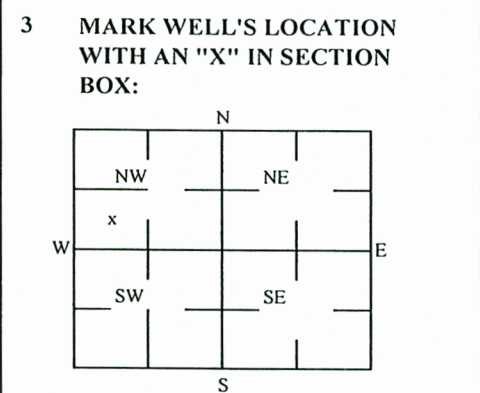
1 LOCATION OF WATER WELL: County: Stafford Fraction 1/4 1/4 SW 1/4 NW 1/4 Section Number 4 Township Number T 24 S Range Number 13 [] E [X] W

Street/Rural Address of Well Location; if unknown, distance & direction from nearest town or intersection: If at owner's address, check here [] 424 S. Broadway, St. John, KS

Global Positioning Systems (GPS) information: Latitude: NA Longitude: NA Elevation: NA Horizontal Datum [] WGS84, [] NAD83, [] NAD27 Collection Method: [] GPS unit (Make/model): [] Digital Map/Photo, [] Topographic Map, [] Land Survey Est. Accuracy: [] <3 m, [] 3-5 m, [] 5-15 m, [] >15 m

2 WATER WELL OWNER: City of St. John RR#, St. Address, Box #: PO Box 367 City, State ZIP Code: St. John, KS

GPS unit (Make/model): Digital Map/Photo, Topographic Map, Land Survey Est. Accuracy: <3 m, 3-5 m, 5-15 m, >15 m



4 DEPTH OF WELL 27 ft. WELL'S STATIC WATER LEVEL NA ft. WELL WAS USED AS: [] Domestic, [] Irrigation, [] Feedlot, [] Industrial, [] Public Water Supply, [] Oil Field Water Supply, [] Domestic (Lawn & Garden), [] Air Conditioning, [] Dewatering, [X] Monitoring, [] Injection Well, [] Other. Was a chemical/bacteriological sample submitted to Department? Yes [] No [X]

5 TYPE OF BLANK CASING USED: [X] Steel, [] RMP (SR), [] Wrought, [] Fiberglass, [] Other (Specific below) [] PVC, [] ABS, [] Asbestos-Cement, [] Concrete Tile. Blank casing diameter 2 in. Was casing pulled? Yes [X] No [] If yes, how much 3' Casing height above or below land surface NA in.

6 GROUT PLUG MATERIAL: [] Neat cement, [] Cement grout, [X] Bentonite, [X] Other Soil: 0-3'. Grout Plug Intervals: From 3 ft to 27 ft, From ft to ft, From ft to ft. What is the nearest source of possible contamination: [] Septic tank, [] Sewer lines, [] Watertight sewer lines, [] Lateral lines, [] Cess pool, [] Seepage pit, [] Pit privy, [] Sewage lagoon, [] Feed yard, [] Livestock pens, [] Fuel storage, [] Fertilizer storage, [] Insecticide storage, [] Abandoned water well, [] Oil well/Gas well, [] Other (specify below). Direction from well? How many feet?

Table with columns: FROM, TO, PLUGGING MATERIALS. Rows: 0-3 Soil, 3-27 Bentonite. KDHE ID: St. John Power Plant; A1-093-40340

7 CONTRACTOR'S OR LANDOWNER'S CERTIFICATION: This water well was plugged under my jurisdiction and was completed on (mo/day/year) 12/7/2021 and this record is true to the best of my knowledge and belief. Kansas Water Contractor's License No. 757. This Water Well Record was completed on (mo/day/year) 2/3/2022 under the business name of Larsen & Associates, Inc. By (signature)

Send one white copy to Kansas Department of Health & Environment, Geology Section, 1000 SW Jackson Street, Ste. #20, Topeka, KS 66612-1367. Send one copy to WATER WELL OWNER and retain one for your records. Visit us at http://www.kdheks.gov/waterwell/index.html Telephone 785-296-5524.

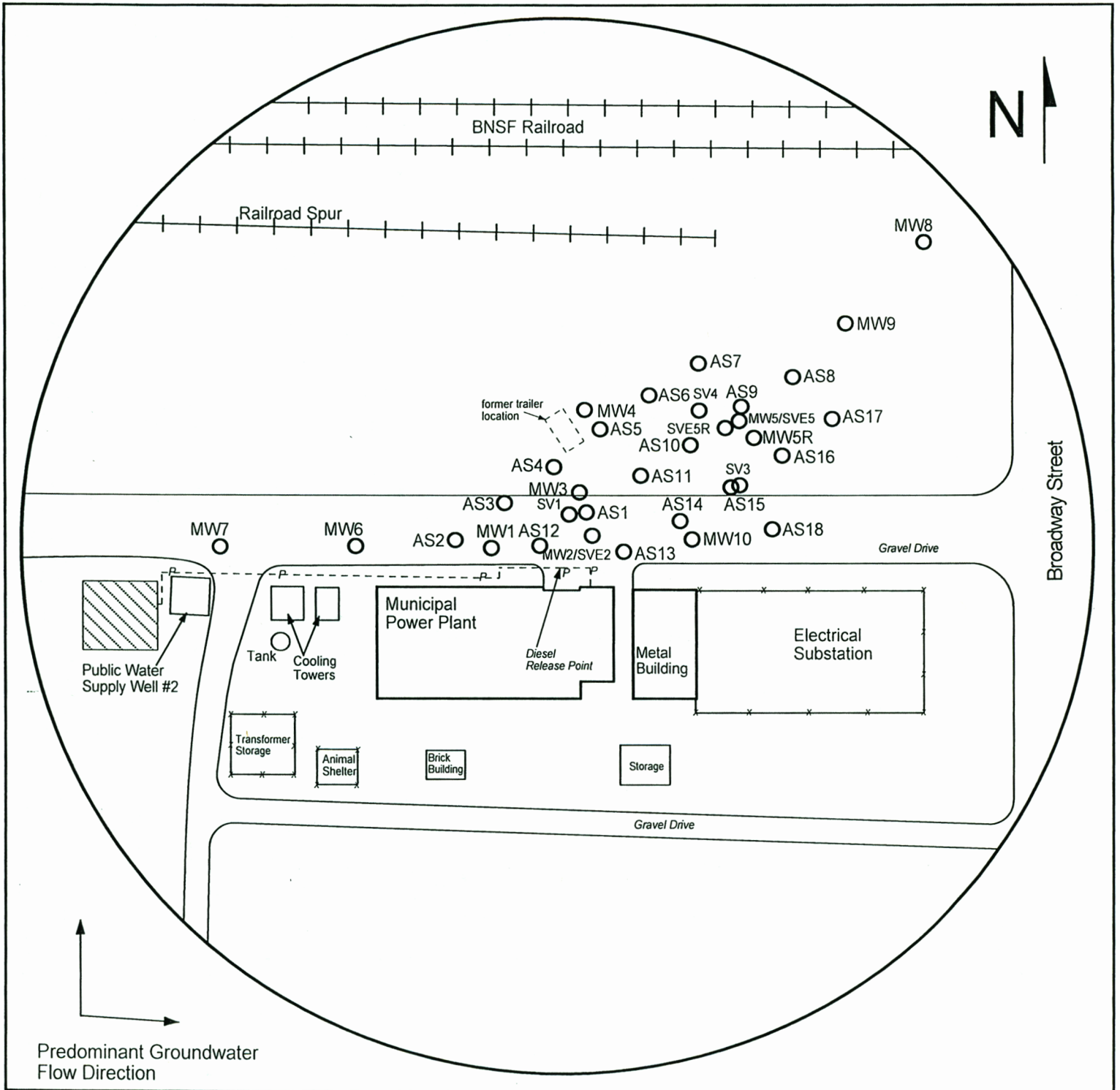




FIGURE 1 - SITE BASE MAP

LEGEND

-  Approximate Location of Active ASTs & Product Line
-  Plugged Monitoring Well/Soil Vapor Extraction (SVE) well Air Sparge (AS) well



PROJECT:

City of St. John Power Plant
 424 South Broadway
 St. John, KS
 KDHE ID: A1-093-40340
 DATE: 12/7/22



1311 E 25th St., Suite B (785) 841-8707 office
 Lawrence, KS 66046 (785) 865-4282 fax