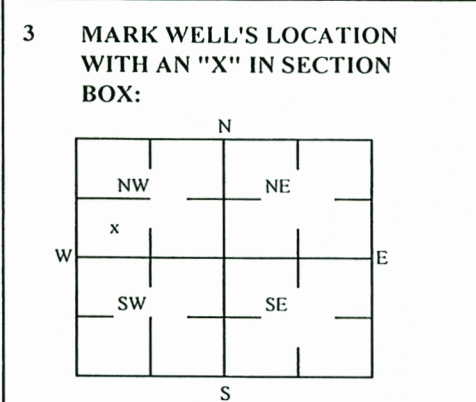


WATER WELL PLUGGING RECORD Form WWC-5P KSA 82a-1212 ID NO. MW9

1 LOCATION OF WATER WELL: County: Stafford Fraction 1/4 1/4 SW 1/4 NW 1/4 Section Number 4 Township Number T 24 S Range Number 13 [ ] E [X] W

Street/Rural Address of Well Location; if unknown, distance & direction from nearest town or intersection: If at owner's address, check here [ ] 424 S. Broadway, St. John, KS Global Positioning Systems (GPS) information: Latitude: NA Longitude: NA Elevation: NA

2 WATER WELL OWNER: City of St. John RR#, St. Address, Box #: PO Box 367 City, State ZIP Code: St. John, KS GPS unit (Make/model): Digital Map/Photo, Topographic Map, Land Survey Est. Accuracy: <3 m, 3-5 m, 5-15 m, >15 m



4 DEPTH OF WELL 28 ft. WELL'S STATIC WATER LEVEL NA ft. WELL WAS USED AS: [ ] Domestic [ ] Irrigation [ ] Feedlot [ ] Industrial [ ] Public Water Supply [ ] Oil Field Water Supply [ ] Domestic (Lawn & Garden) [ ] Air Conditioning [ ] Dewatering [X] Monitoring [ ] Injection Well [ ] Other Was a chemical/bacteriological sample submitted to Department? Yes [ ] No [X]

5 TYPE OF BLANK CASING USED: [ ] Steel [X] PVC [ ] RMP (SR) [ ] ABS [ ] Wrought [ ] Asbestos-Cement [ ] Fiberglass [ ] Concrete Tile [ ] Other (Specific below) Blank casing diameter 2 in. Was casing pulled? Yes [X] No [ ] If yes, how much 3' Casing height above or below land surface NA in.

6 GROUT PLUG MATERIAL: [ ] Neat cement [ ] Cement grout [X] Bentonite [X] Other Soil/Gravel: 0-3' Grout Plug Intervals: From 3 ft to 28 ft, From \_\_\_ ft to \_\_\_ ft, From \_\_\_ ft to \_\_\_ ft. What is the nearest source of possible contamination: [ ] Septic tank [ ] Sewer lines [ ] Watertight sewer lines [ ] Lateral lines [ ] Cess pool [ ] Seepage pit [ ] Pit privy [ ] Sewage lagoon [ ] Feed yard [ ] Livestock pens [ ] Fuel storage [ ] Fertilizer storage [ ] Insecticide storage [ ] Abandoned water well [ ] Oil well/Gas well [ ] Other (specify below) Direction from well? How many feet?

Table with columns FROM, TO, PLUGGING MATERIALS. Row 1: 0, 3, Soil/Gravel. Row 2: 3, 28, Bentonite. KDHE ID: St. John Power Plant; A1-093-40340

7 CONTRACTOR'S OR LANDOWNER'S CERTIFICATION: This water well was plugged under my jurisdiction and was completed on (mo/day/year) 12/7/2021 and this record is true to the best of my knowledge and belief. Kansas Water Contractor's License No. 757. This Water Well Record was completed on (mo/day/year) 2/3/2022 under the business name of Larsen & Associates, Inc. By (signature) [Signature]

Send one white copy to Kansas Department of Health & Environment, Ecology Section, 1000 SW Jackson Street, Ste. 420, Topeka, KS 66612-1367. Send one copy to WATER WELL OWNER and retain one for your records. Visit us at http://www.kdheks.gov/waterwell/index.html Telephone 785-296-5524.

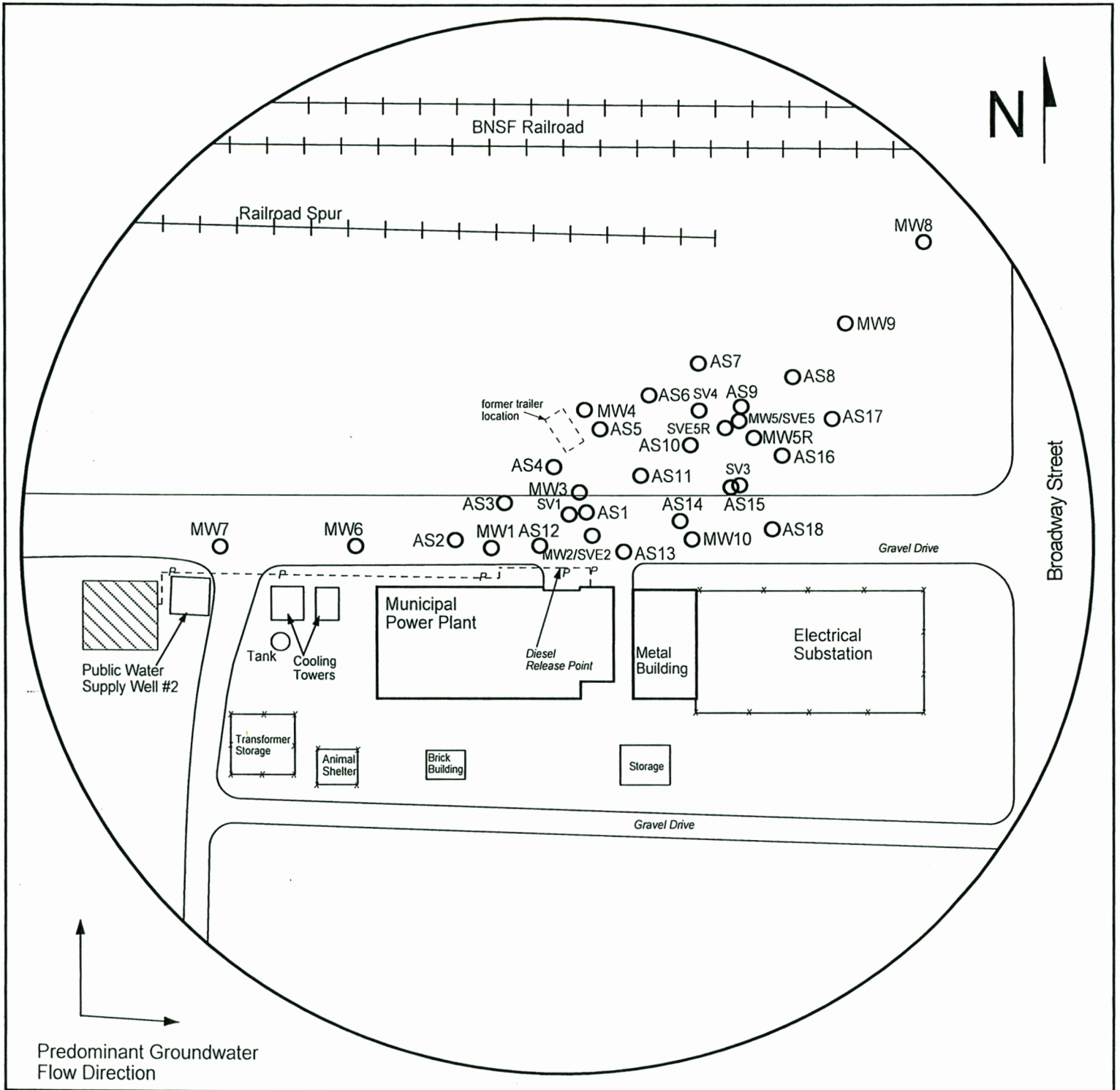




FIGURE 1 - SITE BASE MAP

LEGEND

-  Approximate Location of Active ASTs & Product Line
-  Plugged Monitoring Well/Soil Vapor Extraction (SVE) well Air Sparge (AS) well



**PROJECT:**  
 City of St. John Power Plant  
 424 South Broadway  
 St. John, KS  
 KDHE ID: A1-093-40340  
 DATE: 12/7/22



1311 E 25th St., Suite B (785) 841-8707 office  
 Lawrence, KS 66046 (785) 865-4282 fax