

WATER WELL PLUGGING RECORD Form WWC-5P KSA 82a-1212 ID NO.

AS9

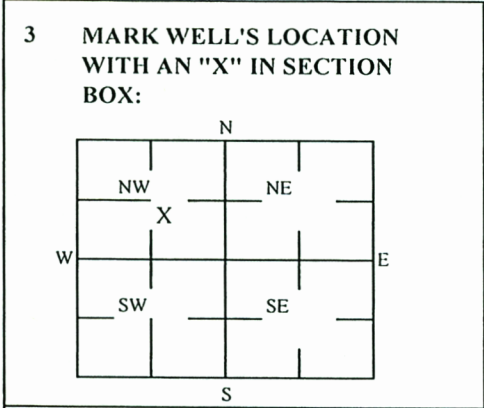
1 LOCATION OF WATER WELL: County: Stafford Fraction 1/4 NW 1/4 SE 1/4 NW 1/4 Section Number 4 Township Number T 24 S Range Number 13 E X W

Street/Rural Address of Well Location; if unknown, distance & direction from nearest town or intersection: If at owner's address, check here 424 S. Broadway, St. John, KS

Global Positioning Systems (GPS) information: Latitude: 37.99440° Longitude: 98.76076° Elevation: NA Horizontal Datum WGS84, NAD83, NAD27 Collection Method: GPS unit (Make/model): Digital Map/Photo, Topographic Map, Land Survey Est. Accuracy: <3 m, 3-5 m, 5-15 m, >15 m

2 WATER WELL OWNER: City of St. John RR#, St. Address, Box #: PO Box 367 City, State ZIP Code: St. John, KS

GPS unit (Make/model): Digital Map/Photo, Topographic Map, Land Survey Est. Accuracy: <3 m, 3-5 m, 5-15 m, >15 m



4 DEPTH OF WELL 35 ft. WELL'S STATIC WATER LEVEL NA ft. WELL WAS USED AS: Domestic, Irrigation, Feedlot, Industrial, Public Water Supply, Oil Field Water Supply, Domestic (Lawn & Garden), Air Conditioning, Dewatering, Monitoring, Injection Well, Other. Was a chemical/bacteriological sample submitted to Department? Yes No X

5 TYPE OF BLANK CASING USED: Steel, RMP (SR), Wrought, Fiberglass, Other (Specific below), PVC, ABS, Asbestos-Cement, Concrete Tile. Blank casing diameter 2 in. Was casing pulled? Yes X No. If yes, how much 2.5' Casing height above or below land surface NA in.

6 GROUT PLUG MATERIAL: Neat cement, Cement grout, Bentonite, Other Soil: 0-3'. Grout Plug Intervals: From 3 ft to 35 ft, From ft to ft, From ft to ft. What is the nearest source of possible contamination: Septic tank, Sewer lines, Watertight sewer lines, Lateral lines, Cess pool, Seepage pit, Pit privy, Sewage lagoon, Feed yard, Livestock pens, Fuel storage, Fertilizer storage, Insecticide storage, Abandoned water well, Oil well/Gas well, Other (specify below). Direction from well? How many feet?

Table with columns: FROM, TO, PLUGGING MATERIALS. Rows: 0-3 Soil, 3-35 Bentonite. KDHE ID: St. John Power Plant; A1-093-40340

7 CONTRACTOR'S OR LANDOWNER'S CERTIFICATION: This water well was plugged under my jurisdiction and was completed on (mo/day/year) 12/7/2021 and this record is true to the best of my knowledge and belief. Kansas Water Contractor's License No. 757. This Water Well Record was completed on (mo/day/year) 2/3/2022 under the business name of Larsen & Associates, Inc. By (signature)

Send one white copy to Kansas Department of Health & Environment, Geology Section, 1000 SW Jackson Street, Ste. 420, Topeka, KS 66612-1367. Send one copy to WATER WELL OWNER and retain one for your records. Visit us at http://www.kdheks.gov/waterwell/index.html Telephone 785-296-5524.

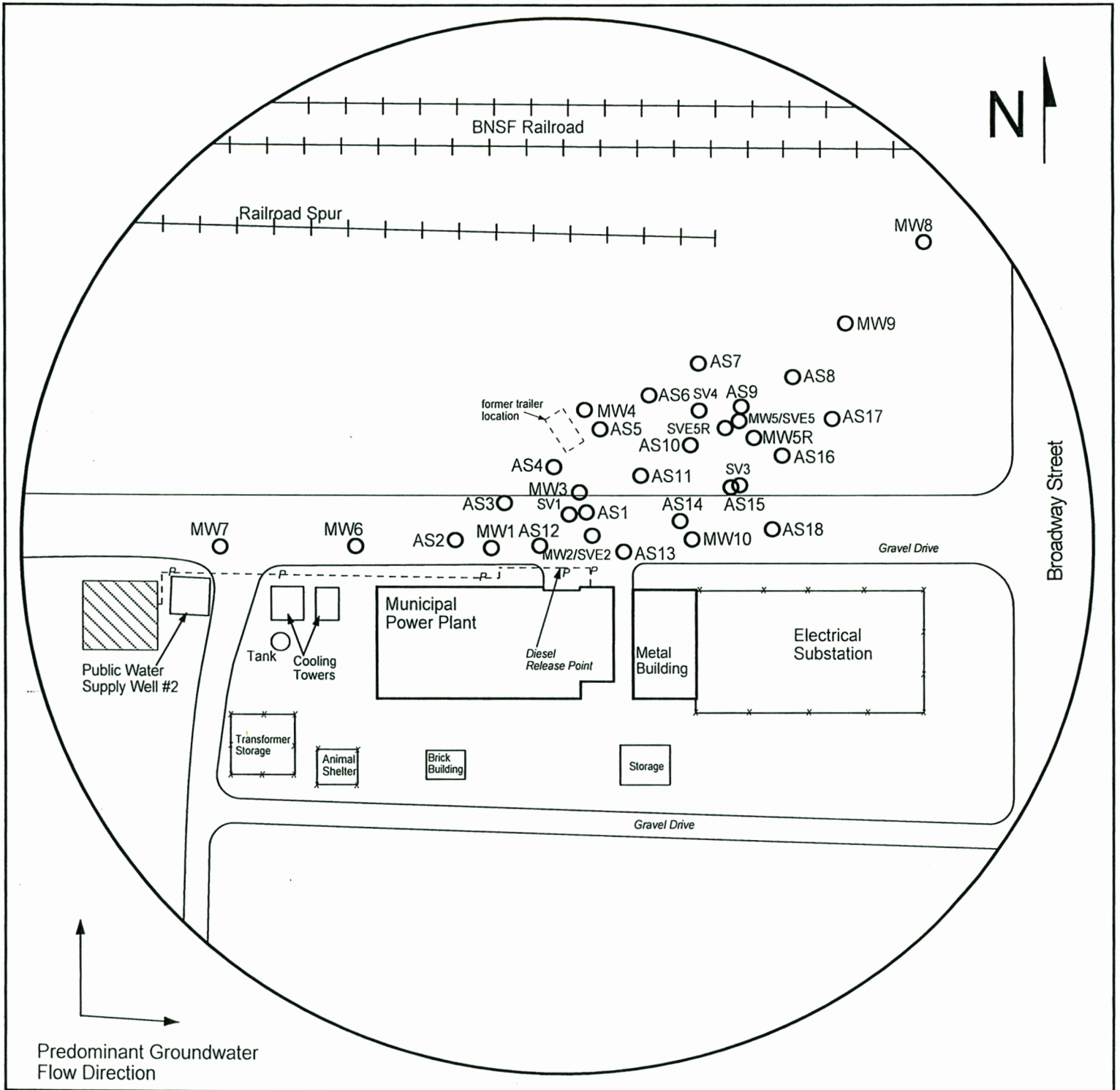




FIGURE 1 - SITE BASE MAP

LEGEND

-  Approximate Location of Active ASTs & Product Line
-  Plugged Monitoring Well/Soil Vapor Extraction (SVE) well Air Sparge (AS) well



PROJECT:

City of St. John Power Plant
 424 South Broadway
 St. John, KS
 KDHE ID: A1-093-40340
 DATE: 12/7/22



1311 E 25th St., Suite B (785) 841-8707 office
 Lawrence, KS 66046 (785) 865-4282 fax