

WATER WELL PLUGGING RECORD Form WWC-5P KSA 82a-1212 ID NO.

MW15

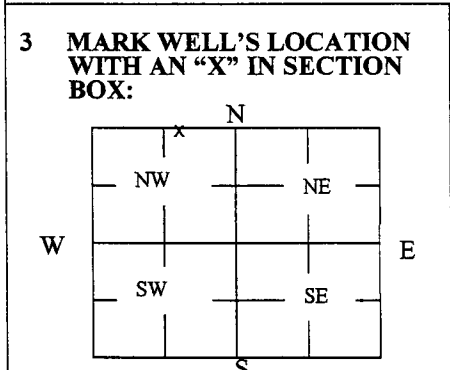
1 **LOCATION OF WATER WELL:** Fraction NW 1/4 NE 1/4 NW 1/4 Section Number 27 Township Number T 24 S Range Number 36 E W
 County: KEARNY

Street/Rural Address of Well Location; if unknown, distance & direction from nearest town or intersection: If at owner's address, check here 702 N. CAMPBELL ST. LAKIN, KS

Global Positioning Systems (GPS) information:
 Latitude: 37.945019 (in decimal degrees)
 Longitude: -101.261654 (in decimal degrees)
 Elevation: 3012.56
 Horizontal Datum: WGS84, NAD83, NAD27
 Collection Method:

2 **WATER WELL OWNER:** MARGARET SPELLMAN
 RR#, St. Address, Box #: 4821 MIXICO GRAVEL RD.
 City, State ZIP Code: COLUMBIA, MO 65202

GPS unit (Make/Model: _____)
 Digital Map/Photo, Topographic Map, Land Survey
 Est. Accuracy: < 3 m, 3-5 m, 5-15 m, > 15 m



4 **DEPTH OF WELL** 35.00 ft.
WELL'S STATIC WATER LEVEL 23.86 ft.
WELL WAS USED AS:
 Domestic Public Water Supply Dewatering
 Irrigation Oil Field Water Supply Monitoring
 Feedlot Domestic (Lawn & Garden) Injection Well
 Industrial Air Conditioning Other _____
 Was a chemical/bacteriological sample submitted to Department? Yes No

5 **TYPE OF BLANK CASING USED:**
 Steel RMP (SR) Wrought Fiberglass Other (Specify below)
 PVC ABS Asbestos-Cement Concrete Tile
 Blank casing diameter 2 in. Was casing pulled? Yes No If yes, how much 3'
 Casing height above or below land surface _____ in.

6 **GROUT PLUG MATERIAL:** Neat cement Cement grout Bentonite Other TOPSOIL 0-1'
 Grout Plug Intervals: From 0 ft. to 1 ft., From 1 ft. to 35 ft., From _____ ft. to _____ ft.

What is the nearest source of possible contamination:
 Septic tank Seepage pit Fuel storage Other (specify below)
 Sewer lines Pit privy Fertilizer storage
 Watertight sewer lines Sewage lagoon Insecticide storage
 Lateral lines Feedyard Abandoned water well Direction from well? _____
 Cess pool Livestock pens Oil well/Gas well How many feet? _____

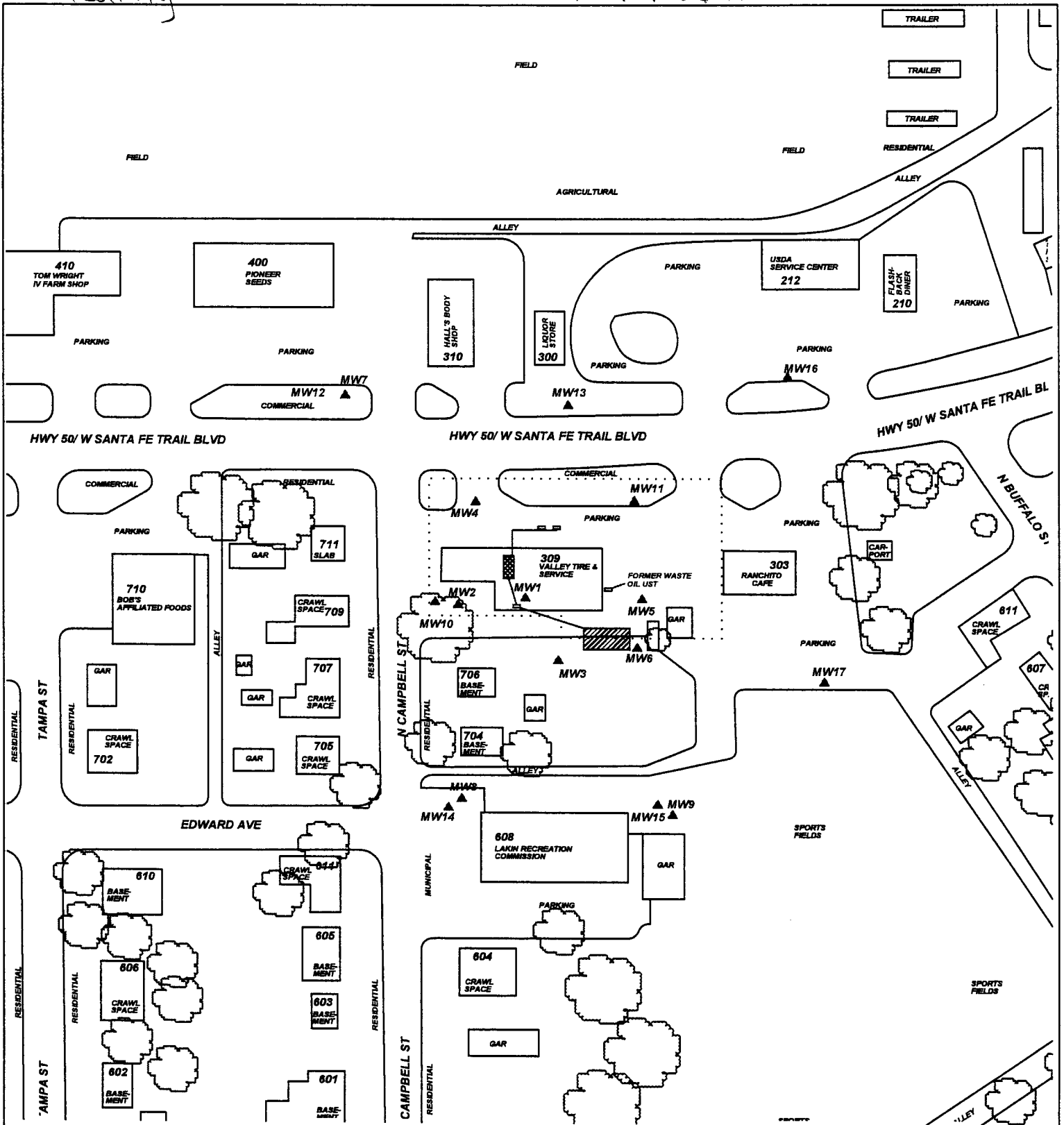
FROM	TO	PLUGGING MATERIALS	FROM	TO	PLUGGING MATERIALS
0	1	TOPSOIL			
1	35	BENTONITE			

7 **CONTRACTOR'S OR LANDOWNER'S CERTIFICATION:** This water well was plugged under my jurisdiction and was completed on (mo/day/year) 6/1/20 and this record is true to the best of my knowledge and belief. Kansas Water Well Contractor's License No. 585. This Water Well Record was completed on (mo/day/year) 6/12/20 under the business name of ASSOCIATED ENVIRONMENTAL INC by (signature) [Signature]

Send one white copy to Kansas Department of Health & Environment, Geology Section, 1000 SW Jackson Street, Ste. 420, Topeka, KS 66612-1367. Send one copy to WATER WELL OWNER and retain one for your records.
 Visit us at <http://www.kdheks.gov/waterwell/index.html> Telephone 785-296-5524.

Kearny

21-124-K 56W



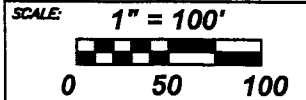
PROJECT: LAKIN 66 COMPANY
ADDRESS: HWY 50 & CAMPBELL
LOCATION: LAKIN, KANSAS
DRAWN BY: B. STALNAKER **DATE:** 10/1/19
REVISED BY: C. ROE **DATE:** 3/16/20
AEI JOB #: TF222 **KDHE JOB #:** A1-047-40024

TITLE:

ASSOCIATED ENVIRONMENTAL INC.

LEGEND:

- = FORMER (2) 2,000 G. UST BASIN & PUMP ISLANDS
- = FORMER (1) 4,000 G., (1) 9,000 G., & (2) 12,000 G. ASTS
- = MONITORING WELL
- = PLUGGED/DESTROYED WELL
- = SUBJECT PROPERTY



NOTES: