

**WATER WELL PLUGGING RECORD Form WWC-5P KSA 82a-1212 ID NO.**

MW16

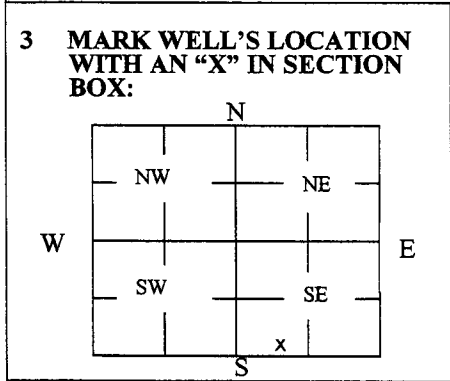
<b>1 LOCATION OF WATER WELL:</b> County: KEARNY	Fraction SE ¼ SW ¼ SE ¼ SW ¼	Section Number 22	Township Number T 24 S	Range Number 36 <input type="checkbox"/> E <input checked="" type="checkbox"/> W
--	---------------------------------	----------------------	---------------------------	---

Street/Rural Address of Well Location; if unknown, distance & direction from nearest town or intersection: If at owner's address, check here  HWY 50 & CAMPBELL ST. LAKIN, KS

**Global Positioning Systems (GPS) information:**  
 Latitude: 37.94441 (in decimal degrees)  
 Longitude: 101.26181 (in decimal degrees)  
 Elevation: 3009.70  
 Horizontal Datum:  WGS84,  NAD83,  NAD27  
 Collection Method:

**2 WATER WELL OWNER: KDHE-BER**  
 RR#, St. Address, Box #: 1000 SW JACKSON  
 City, State ZIP Code: TOPEKA, KS 66612

GPS unit (Make/Model: \_\_\_\_\_)  
 Digital Map/Photo,  Topographic Map,  Land Survey  
 Est. Accuracy:  < 3 m,  3-5 m,  5-15 m,  > 15 m



**4 DEPTH OF WELL** 30.00 ft.  
 WELL'S STATIC WATER LEVEL 22.25 ft.  
 WELL WAS USED AS:  
 Domestic  Public Water Supply  Dewatering  
 Irrigation  Oil Field Water Supply  Monitoring  
 Feedlot  Domestic (Lawn & Garden)  Injection Well  
 Industrial  Air Conditioning  Other \_\_\_\_\_  
 Was a chemical/bacteriological sample submitted to Department? Yes  No

**5 TYPE OF BLANK CASING USED:**

Steel  RMP (SR)  Wrought  Fiberglass  Other (Specify below) \_\_\_\_\_  
 PVC  ABS  Asbestos-Cement  Concrete Tile

Blank casing diameter 2 in. Was casing pulled? Yes  No  If yes, how much 3'  
 Casing height above or below land surface \_\_\_\_\_ in.

**6 GROUT PLUG MATERIAL:**  Neat cement  Cement grout  Bentonite  Other CONCRETE 0-1'

Grout Plug Intervals: From 0 ft. to 1 ft., From 1 ft. to 30.00 ft., From \_\_\_\_\_ ft. to \_\_\_\_\_ ft.

What is the nearest source of possible contamination:

<input type="checkbox"/> Septic tank	<input type="checkbox"/> Seepage pit	<input checked="" type="checkbox"/> Fuel storage	<input type="checkbox"/> Other (specify below) _____
<input type="checkbox"/> Sewer lines	<input type="checkbox"/> Pit privy	<input type="checkbox"/> Fertilizer storage	
<input type="checkbox"/> Watertight sewer lines	<input type="checkbox"/> Sewage lagoon	<input type="checkbox"/> Insecticide storage	
<input type="checkbox"/> Lateral lines	<input type="checkbox"/> Feedyard	<input type="checkbox"/> Abandoned water well	Direction from well? _____
<input type="checkbox"/> Cess pool	<input type="checkbox"/> Livestock pens	<input type="checkbox"/> Oil well/Gas well	How many feet? _____

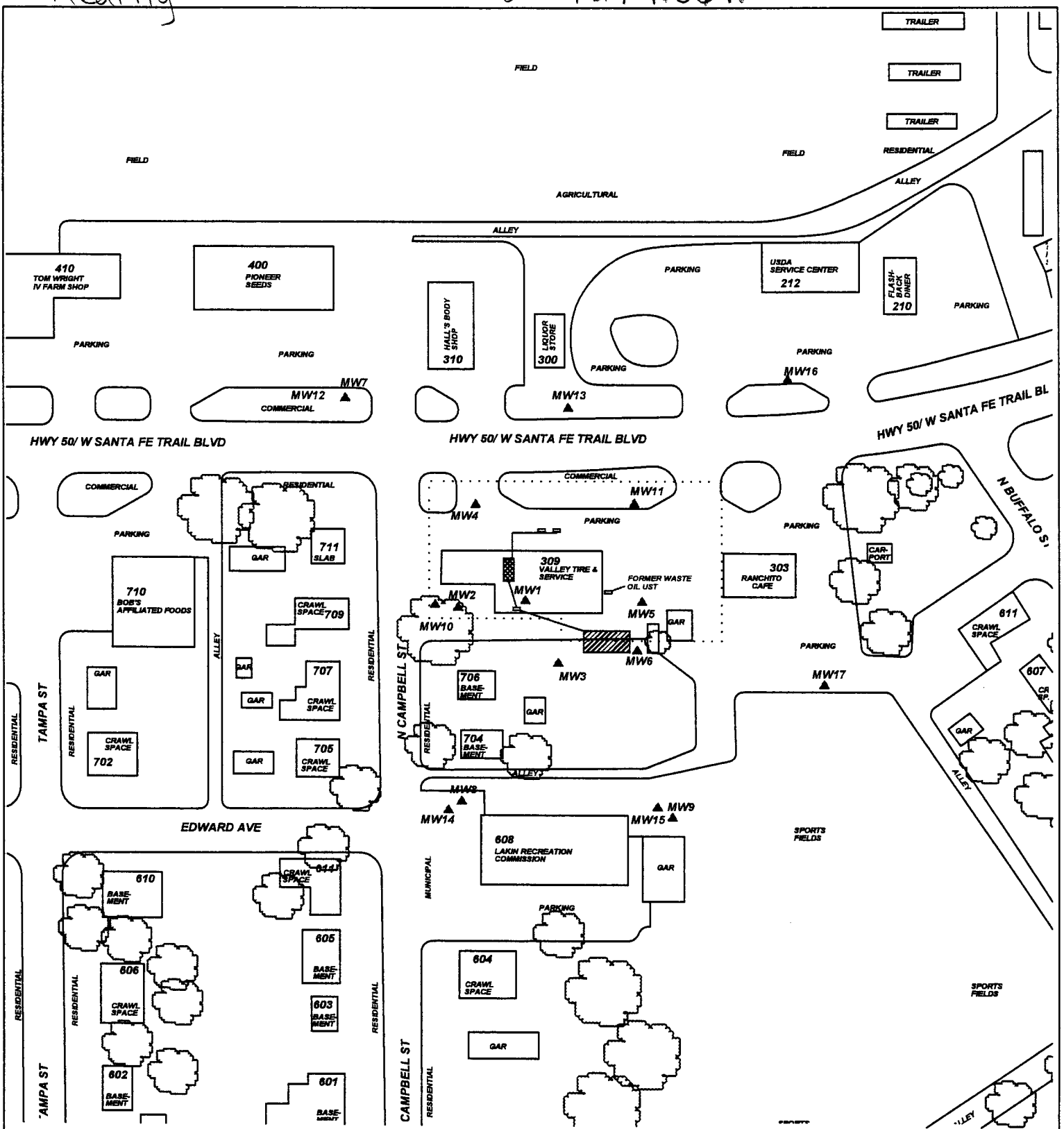
FROM	TO	PLUGGING MATERIALS	FROM	TO	PLUGGING MATERIALS
0	1	CONCRETE			
1	30.00	BENTONITE			

**7 CONTRACTOR'S OR LANDOWNER'S CERTIFICATION:** This water well was plugged under my jurisdiction and was completed on (mo/day/year) 6/1/20 and this record is true to the best of my knowledge and belief. Kansas Water Well Contractor's License No. 585. This Water Well Record was completed on (mo/day/year) 6/12/20 under the business name of ASSOCIATED ENVIRONMENTAL INC by (signature) *[Signature]*

Send one white copy to Kansas Department of Health & Environment, Geology Section, 1000 SW Jackson Street, Ste. 420, Topeka, KS 66612-1367. Send one copy to WATER WELL OWNER and retain one for your records.  
 Visit us at <http://www.kdheks.gov/waterwell/index.html> Telephone 785-296-5524.

Kearny

21-124-K 56W



**PROJECT:** LAKIN 66 COMPANY

**ADDRESS:** HWY 50 & CAMPBELL

**LOCATION:** LAKIN, KANSAS

**DRAWN BY:** B. STALNAKER **DATE:** 10/1/19

**REVISED BY:** C. ROE **DATE:** 3/16/20

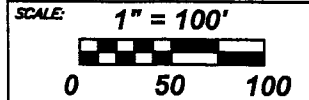
**AEI JOB #:** TF222 **KDHE JOB #:** A1-047-40024

**TITLE:**

**ASSOCIATED ENVIRONMENTAL INC.**

**LEGEND:**

- = FORMER (2) 2,000 G. UST BASIN & PUMP ISLANDS
- = FORMER (1) 4,000 G., (1) 9,000 G., & (2) 12,000 G. ASTS
- = MONITORING WELL
- = PLUGGED/DESTROYED WELL
- = SUBJECT PROPERTY



**NOTES:**