

WATER WELL PLUGGING RECORD Form WWC-5P

KSA 82a-1212

ID NO.

1 **LOCATION OF WATER WELL:** Fraction NE 1/4 NE 1/4 NE 1/4 NE 1/4 Section Number 21 Township Number T 27 S Range Number 1 E W
 County: Sedgewick

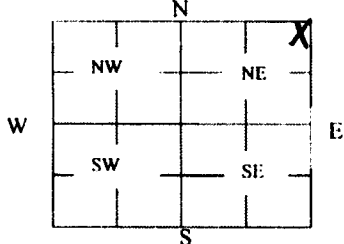
Street/Rural Address of Well Location; if unknown, distance & direction from nearest town or intersection: If at owner's address, check here 7399 W. Central Ave.
Wichita KS 67212

Global Positioning Systems (GPS) information:
 Latitude: 37.6936 (in decimal degrees)
 Longitude: 97.4286 (in decimal degrees)
 Elevation: _____
 Horizontal Datum: WGS84, NAD83, NAD27
 Collection Method: _____

2 **WATER WELL OWNER:** CST Brands, Inc.
 RR#, St. Address, Box #: 19500 Bulverde Rd. Ste 100
 City, State ZIP Code: San Antonio TX 78259

GPS unit (Make/Model: Garmin etrek)
 Digital Map/Photo, Topographic Map, Land Survey
 Est. Accuracy: < 3 m, 3-5 m, 5-15 m, > 15 m

3 **MARK WELL'S LOCATION WITH AN "X" IN SECTION BOX:**



4 **DEPTH OF WELL** 37.6 ft. MW - 3R
WELL'S STATIC WATER LEVEL 30.67 ft.

WELL WAS USED AS:

<input type="checkbox"/> Domestic	<input type="checkbox"/> Public Water Supply	<input type="checkbox"/> Dewatering
<input type="checkbox"/> Irrigation	<input type="checkbox"/> Oil Field Water Supply	<input checked="" type="checkbox"/> Monitoring
<input type="checkbox"/> Feedlot	<input type="checkbox"/> Domestic (Lawn & Garden)	<input type="checkbox"/> Injection Well
<input type="checkbox"/> Industrial	<input type="checkbox"/> Air Conditioning	<input type="checkbox"/> Other _____

Was a chemical/bacteriological sample submitted to Department? Yes No

5 **TYPE OF BLANK CASING USED:**

Steel RMP (SR) Wrought Fiberglass Other (Specify below)
 PVC ABS Asbestos-Cement Concrete Tile

Blank casing diameter 2 in. Was casing pulled? Yes No If yes, how much all
 Casing height above or below land surface -6 in.

6 **GROUT PLUG MATERIAL:** Neat cement Cement grout Bentonite Other Asphalt/Top soil

Grout Plug Intervals: From 0 ft. to 1 ft., From 1 ft. to 3 ft., From 3 ft. to 37.6 ft.

What is the nearest source of possible contamination:

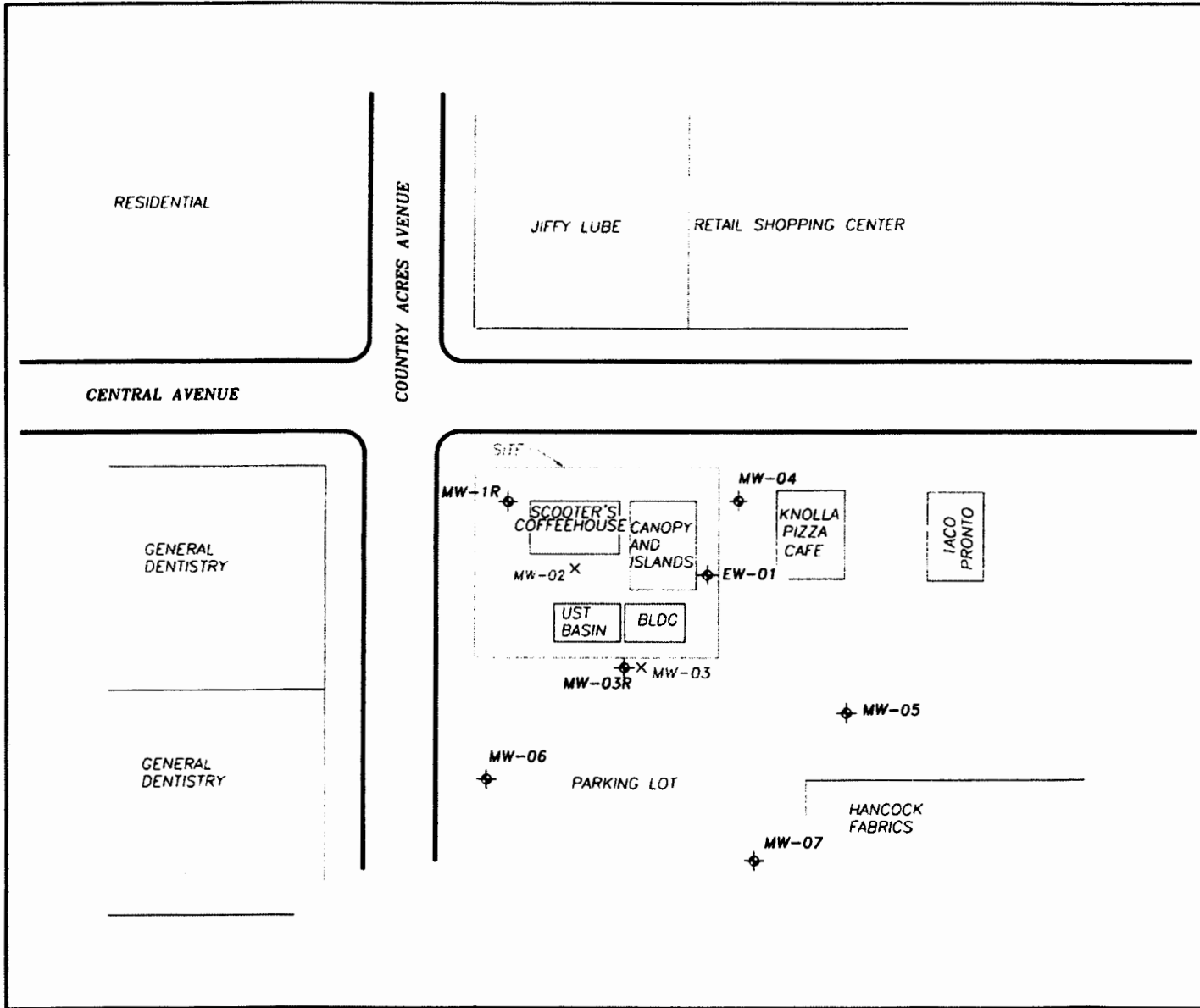
<input type="checkbox"/> Septic tank	<input type="checkbox"/> Seepage pit	<input type="checkbox"/> Fuel storage	<input checked="" type="checkbox"/> Other (specify below) <u>Oil Service Center</u>
<input type="checkbox"/> Sewer lines	<input type="checkbox"/> Pit privy	<input type="checkbox"/> Fertilizer storage	
<input type="checkbox"/> Watertight sewer lines	<input type="checkbox"/> Sewage lagoon	<input type="checkbox"/> Insecticide storage	
<input type="checkbox"/> Lateral lines	<input type="checkbox"/> Feedyard	<input type="checkbox"/> Abandoned water well	
<input type="checkbox"/> Cess pool	<input type="checkbox"/> Livestock pens	<input type="checkbox"/> Oil well/Gas well	

Direction from well? N
 How many feet? ~200

FROM	TO	PLUGGING MATERIALS	FROM	TO	PLUGGING MATERIALS
0	1	Asphalt			
1	3	Top soil			
3	37.6	Bentonite			


7 **CONTRACTOR'S OR LANDOWNER'S CERTIFICATION:** This water well was plugged under my jurisdiction and was completed on (mo/day/year) 2-23-17 and this record is true to the best of my knowledge and belief. Kansas Water Well Contractor's License No. 2710. This Water Well Record was completed on (mo/day/year) 2-24-17 under the business name of Below Ground Surface, Inc. by (signature) Craig R. Hoover

Send one white copy to Kansas Department of Health & Environment, Geology Section, 1000 SW Jackson Street, Ste. 420, Topeka, KS 66612-1367. Send one copy to WATER WELL OWNER and retain one for your records.
 Visit us at <http://www.kdheks.gov/waterwell/index.html> Telephone 785-296-5524.



LEGEND:

- MW-1R SITE MONITORING WELL
- MW-3 MONITORING WELL DESTROYED/PLUGGED



1.0	ATC
SITE MAP	
Vickers Retail #2173 7399 West Central Avenue Wichita, Kansas 67212 K0HE Project Code: U2-087-00809	
PROJECT NUMBER: 176CST2173	DRAWN BY: GW 9/22/16
FILE NAME:	CHECKED BY: 9/28/16



8110 Cole Pkwy. Shawnee, KS 66227

Office: 913-441-1088
Fax: 913-441-1086
e-mail: midwestbgs@sbcglobal.net
www.belowgroundsurface.com

April 10, 2017

Kansas Department of Health and Environment
Bureau of Water-Geology Section
1000 S.W. Jackson Street, Suite 420
Topeka, KS 66612-1367

Re: **CORRECTED** WWC-5P Forms for a Site in Wichita, KS

Dear KDHE:

Enclosed are corrected copies of the KDHE WWC-5P Water Well Plugging Records for wells that were recently abandoned in Wichita, KS. The correction is made to the plugging date and completion of record date. Please let us know if you have any questions or concerns.

If you have any questions, please call me at (913) 441-1088. Thank you.

Sincerely,
Below Ground Surface, Inc.

Mike Ocsody, PG

Enclosure

RECEIVED
APR 25 2017
BUREAU OF WATER