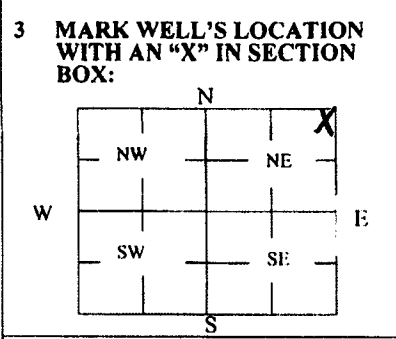


WATER WELL PLUGGING RECORD Form WWC-5P KSA 82a-1212 ID NO.

1 **LOCATION OF WATER WELL:** Fraction NE 1/4 NE 1/4 NE 1/4 NE 1/4 Section Number 21 Township Number T 27 S Range Number 1 E W
 County: Sedgewick

Street/Rural Address of Well Location; if unknown, distance & direction from nearest town or intersection: If at owner's address, check here 7399 W. Central Ave. Wichita KS 67212
Global Positioning Systems (GPS) information:
 Latitude: 37.6939 (in decimal degrees)
 Longitude: 97.4283 (in decimal degrees)
 Elevation: _____
 Horizontal Datum: WGS84, NAD83, NAD27
 Collection Method: _____

2 **WATER WELL OWNER:** CST Brands, Inc.
 RR#, St. Address, Box #: 19500 Bulverde Rd. Ste 100
 City, State ZIP Code: San Antonio TX 78259
 GPS unit (Make/Model: Garmin etrek)
 Digital Map/Photo, Topographic Map, Land Survey
 Est. Accuracy: < 3 m, 3-5 m, 5-15 m, > 15 m



4 **DEPTH OF WELL** 31.63 ft. **MW-05**
WELL'S STATIC WATER LEVEL 28.1 ft.
WELL WAS USED AS:
 Domestic Public Water Supply Dewatering
 Irrigation Oil Field Water Supply Monitoring
 Feedlot Domestic (Lawn & Garden) Injection Well
 Industrial Air Conditioning Other _____
 Was a chemical/bacteriological sample submitted to Department? Yes No

5 **TYPE OF BLANK CASING USED:**
 Steel RMP (SR) Wrought Fiberglass Other (Specify below)
 PVC ABS Asbestos-Cement Concrete Tile
 Blank casing diameter 2 in. Was casing pulled? Yes No If yes, how much all
 Casing height above or below land surface -6 in.

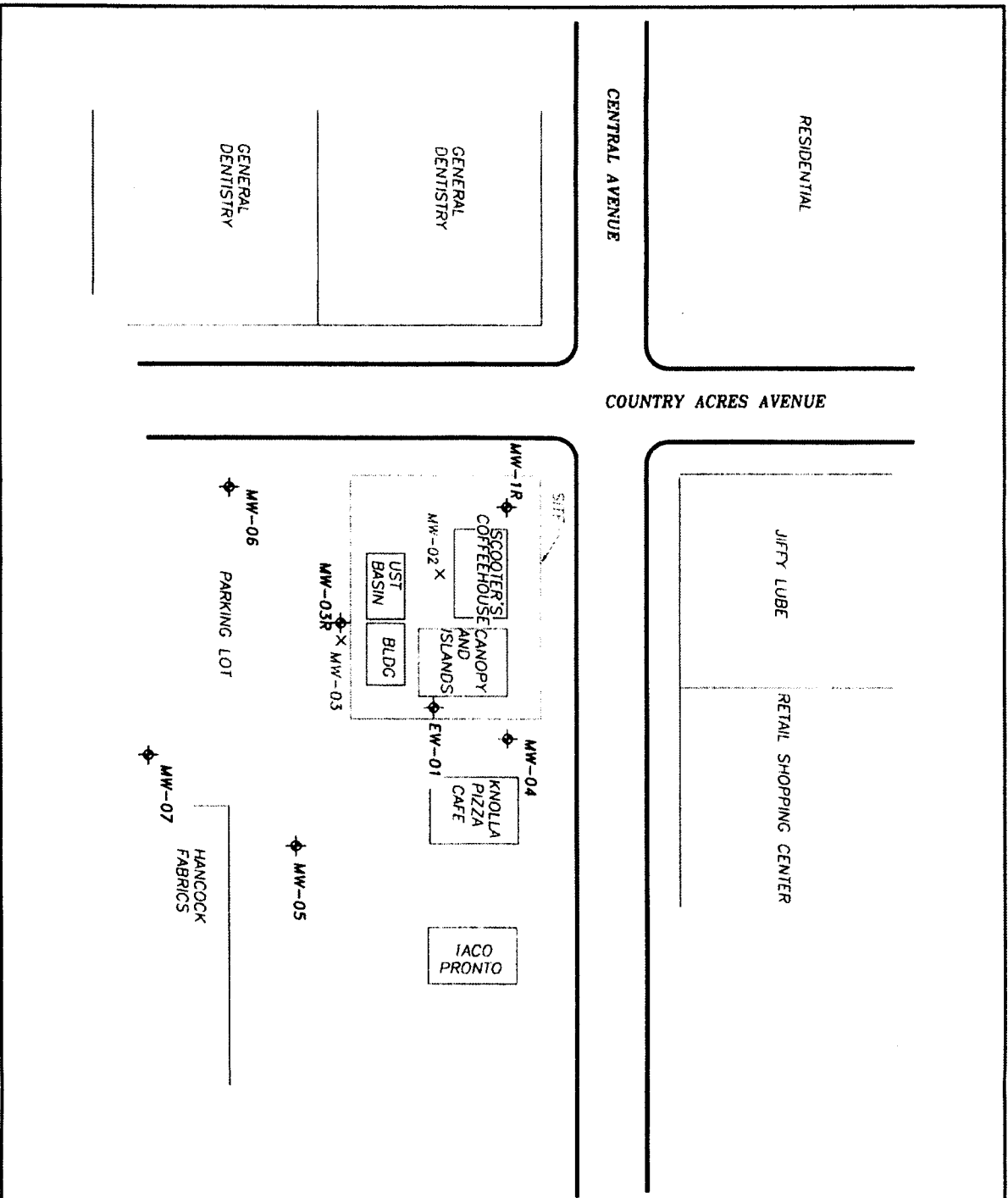
6 **GROUT PLUG MATERIAL:** Neat cement Cement grout Bentonite Other Asphalt/Top soil
 Grout Plug Intervals: From 0 ft. to 1 ft., From 1 ft. to 3 ft., From 3 ft. to 31.6 ft.

What is the nearest source of possible contamination:
 Septic tank Seepage pit Fuel storage Other (specify below)
 Sewer lines Pit privy Fertilizer storage Oil Service Center
 Watertight sewer lines Sewage lagoon Insecticide storage
 Lateral lines Feedyard Abandoned water well Direction from well? N
 Cess pool Livestock pens Oil well/Gas well How many feet? ~200

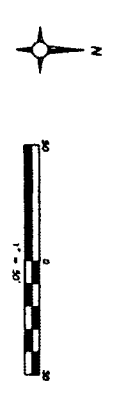
FROM	TO	PLUGGING MATERIALS	FROM	TO	PLUGGING MATERIALS
0	1	Asphalt			
1	3	Top soil			
3	31.6	Bentonite			

7 **CONTRACTOR'S OR LANDOWNER'S CERTIFICATION:** This water well was plugged under my jurisdiction and was completed on (mo/day/year) 2-23-17 and this record is true to the best of my knowledge and belief. Kansas Water Well Contractor's License No. 710. This Water Well Record was completed on (mo/day/year) 2-24-17 under the business name of Below Ground Surface, Inc. by (signature) Craig K. [Signature]

Send one white copy to Kansas Department of Health & Environment, Geology Section, 1000 SW Jackson Street, Ste. 420, Topeka, KS 66612-1367. Send one copy to WATER WELL OWNER and retain one for your records.
 Visit us at <http://www.kdheks.gov/waterwell/index.html> Telephone 785-296-5524.



LEGEND:
 MW-1R SITE MONITORING WELL
 MW-3 X MONITORING WELL DESTROYED/PLUGGED



1.0 **ITC**

SITE MAP

Vickers Bahill #2175
 7388 West Central Avenue
 Wichita, Kansas 67212

KOHE Project Code: U2-087-00009

Project Number: 176CS12175

Date of Issue: 09/22/16

Prepared by: [Signature]



8110 Cole Pkwy. Shawnee, KS 66227

Office: 913-441-1088
Fax: 913-441-1086
e-mail: midwestbgs@sbcglobal.net
www.belowgroundsurface.com

April 10, 2017

Kansas Department of Health and Environment
Bureau of Water-Geology Section
1000 S.W. Jackson Street, Suite 420
Topeka, KS 66612-1367

Re: **CORRECTED** WWC-5P Forms for a Site in Wichita, KS

Dear KDHE:

Enclosed are corrected copies of the KDHE WWC-5P Water Well Plugging Records for wells that were recently abandoned in Wichita, KS. The correction is made to the plugging date and completion of record date. Please let us know if you have any questions or concerns.

If you have any questions, please call me at (913) 441-1088. Thank you.

Sincerely,
Below Ground Surface, Inc.

Mike Ocsody, PG

Enclosure

RECEIVED
APR 25 2017
BUREAU OF WATER