

**WATER WELL PLUGGING RECORD Form WWC-5P**

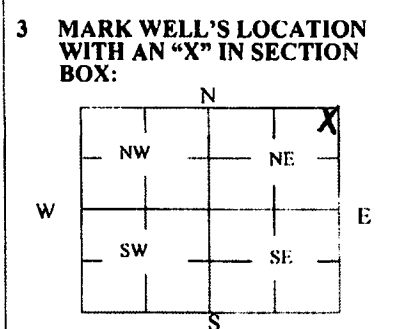
KSA 82a-1212

ID NO.

**1 LOCATION OF WATER WELL:** Fraction NE 1/4 NE 1/4 NE 1/4 Section Number 21 Township Number T 27 S Range Number 1  E  W  
 County: Sedgewick

Street/Rural Address of Well Location; if unknown, distance & direction from nearest town or intersection: If at owner's address, check here  7399 W. Central Ave. Wichita KS 67212  
**Global Positioning Systems (GPS) information:**  
 Latitude: 37.6938 (in decimal degrees)  
 Longitude: 97.4288 (in decimal degrees)  
 Elevation: \_\_\_\_\_  
 Horizontal Datum:  WGS84,  NAD83,  NAD27  
 Collection Method: \_\_\_\_\_

**2 WATER WELL OWNER:** CST Brands, Inc.  
 RR#, St. Address, Box #: 19500 Bulverde Rd. Ste 100  
 City, State ZIP Code: San Antonio TX 78259  
 GPS unit (Make/Model: Garmin etrek)  
 Digital Map/Photo,  Topographic Map,  Land Survey  
 Est. Accuracy:  < 3 m,  3-5 m,  5-15 m,  > 15 m



**4 DEPTH OF WELL** 39 ft.  
 WELL'S STATIC WATER LEVEL 31.5 ft. MW-06  
 WELL WAS USED AS:  
 Domestic  Public Water Supply  Dewatering  
 Irrigation  Oil Field Water Supply  Monitoring  
 Feedlot  Domestic (Lawn & Garden)  Injection Well  
 Industrial  Air Conditioning  Other \_\_\_\_\_  
 Was a chemical/bacteriological sample submitted to Department? Yes  No

**5 TYPE OF BLANK CASING USED:**  
 Steel  RMP (SR)  Wrought  Fiberglass  Other (Specify below)  
 PVC  ABS  Asbestos-Cement  Concrete Tile  
 Blank casing diameter 2 in. Was casing pulled? Yes  No  If yes, how much all  
 Casing height above or below land surface -6 in.

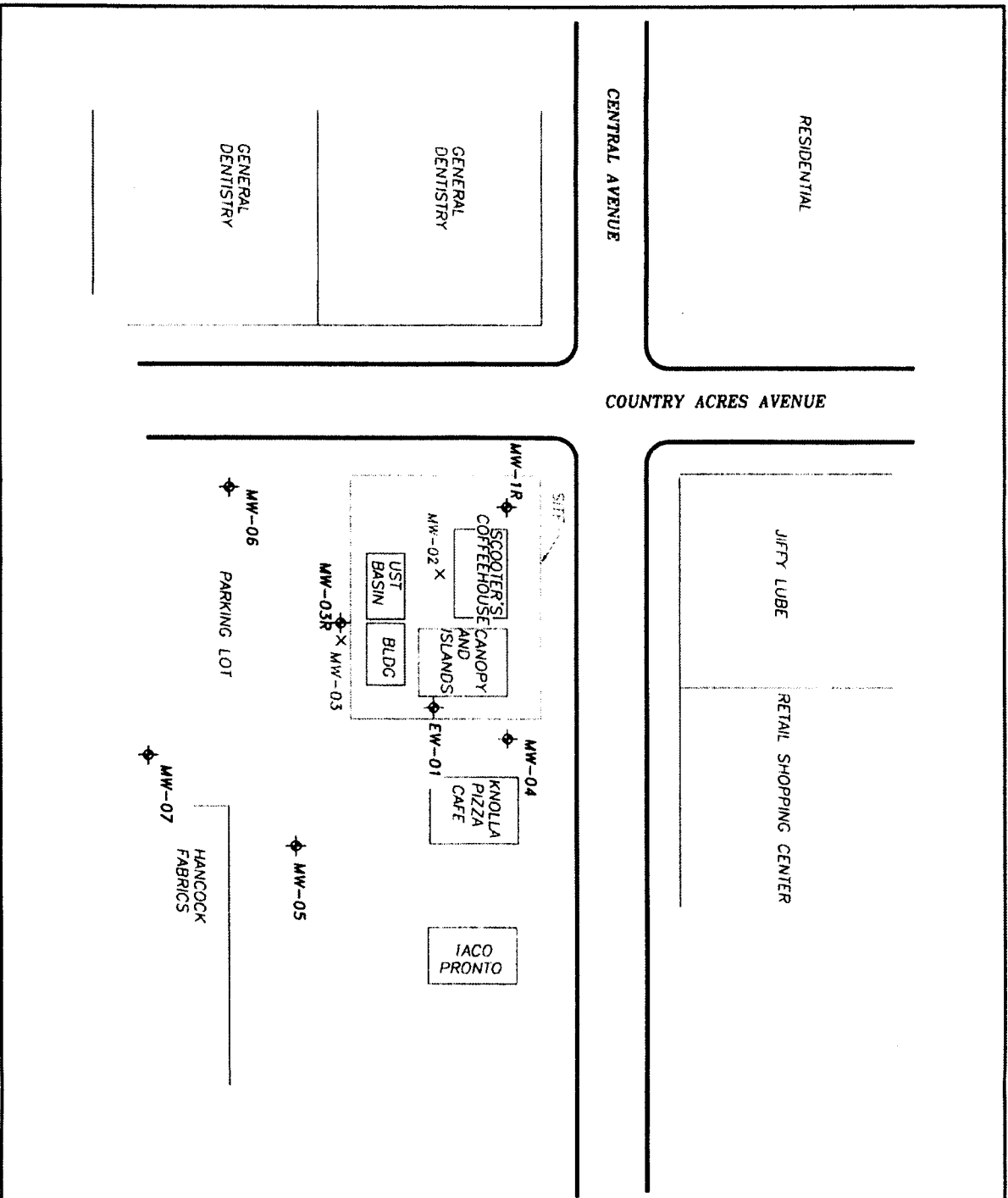
**6 GROUT PLUG MATERIAL:**  Neat cement  Cement grout  Bentonite  Other Asphalt/Top soil  
 Grout Plug Intervals: From 0 ft. to 1 ft., From 1 ft. to 3 ft., From 3 ft. to 39 ft.

What is the nearest source of possible contamination:  
 Septic tank  Seepage pit  Fuel storage  Other (specify below) Oil Service Center  
 Sewer lines  Pit privy  Fertilizer storage  
 Watertight sewer lines  Sewage lagoon  Insecticide storage  
 Lateral lines  Feedyard  Abandoned water well Direction from well? N  
 Cess pool  Livestock pens  Oil well/Gas well How many feet? ~200

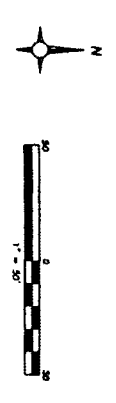
FROM	TO	PLUGGING MATERIALS	FROM	TO	PLUGGING MATERIALS
0	1	Asphalt			
1	3	Top soil			
3	39	Bentonite			

**7 CONTRACTOR'S OR LANDOWNER'S CERTIFICATION:** This water well was plugged under my jurisdiction and was completed on (mo/day/year) 2-23-17 and this record is true to the best of my knowledge and belief. Kansas Water Well Contractor's License No. 710. This Water Well Record was completed on (mo/day/year) 2-24-17 under the business name of Below Ground Surface, Inc. by (signature) Craig K. Harris

Send one white copy to Kansas Department of Health & Environment, Geology Section, 1000 SW Jackson Street, Ste. 420, Topeka, KS 66612-1367. Send one copy to WATER WELL OWNER and retain one for your records.  
 Visit us at <http://www.kdheks.gov/waterwell/index.html> Telephone 785-296-5524.



**LEGEND:**  
 MW-1R SITE MONITORING WELL  
 MW-3 MONITORING WELL DESTROYED/PLUGGED



1.0 **ITC**

**SITE MAP**

Vickers Bahill #2175  
 7388 West Central Avenue  
 Wichita, Kansas 67212

KOHE Project Code: U2-087-00009

Project Number: 176CS12175

Date of Issue: 09/22/16

Prepared by: [Name]



8110 Cole Pkwy. Shawnee, KS 66227

---

Office: 913-441-1088  
Fax: 913-441-1086  
e-mail: [midwestbgs@sbcglobal.net](mailto:midwestbgs@sbcglobal.net)  
[www.belowgroundsurface.com](http://www.belowgroundsurface.com)

April 10, 2017

Kansas Department of Health and Environment  
Bureau of Water-Geology Section  
1000 S.W. Jackson Street, Suite 420  
Topeka, KS 66612-1367

Re: **CORRECTED** WWC-5P Forms for a Site in Wichita, KS

Dear KDHE:

Enclosed are corrected copies of the KDHE WWC-5P Water Well Plugging Records for wells that were recently abandoned in Wichita, KS. The correction is made to the plugging date and completion of record date. Please let us know if you have any questions or concerns.

If you have any questions, please call me at (913) 441-1088. Thank you.

Sincerely,  
**Below Ground Surface, Inc.**

Mike Ocsody, PG

Enclosure

RECEIVED  
APR 25 2017  
BUREAU OF WATER